

Operations
Mobile Map

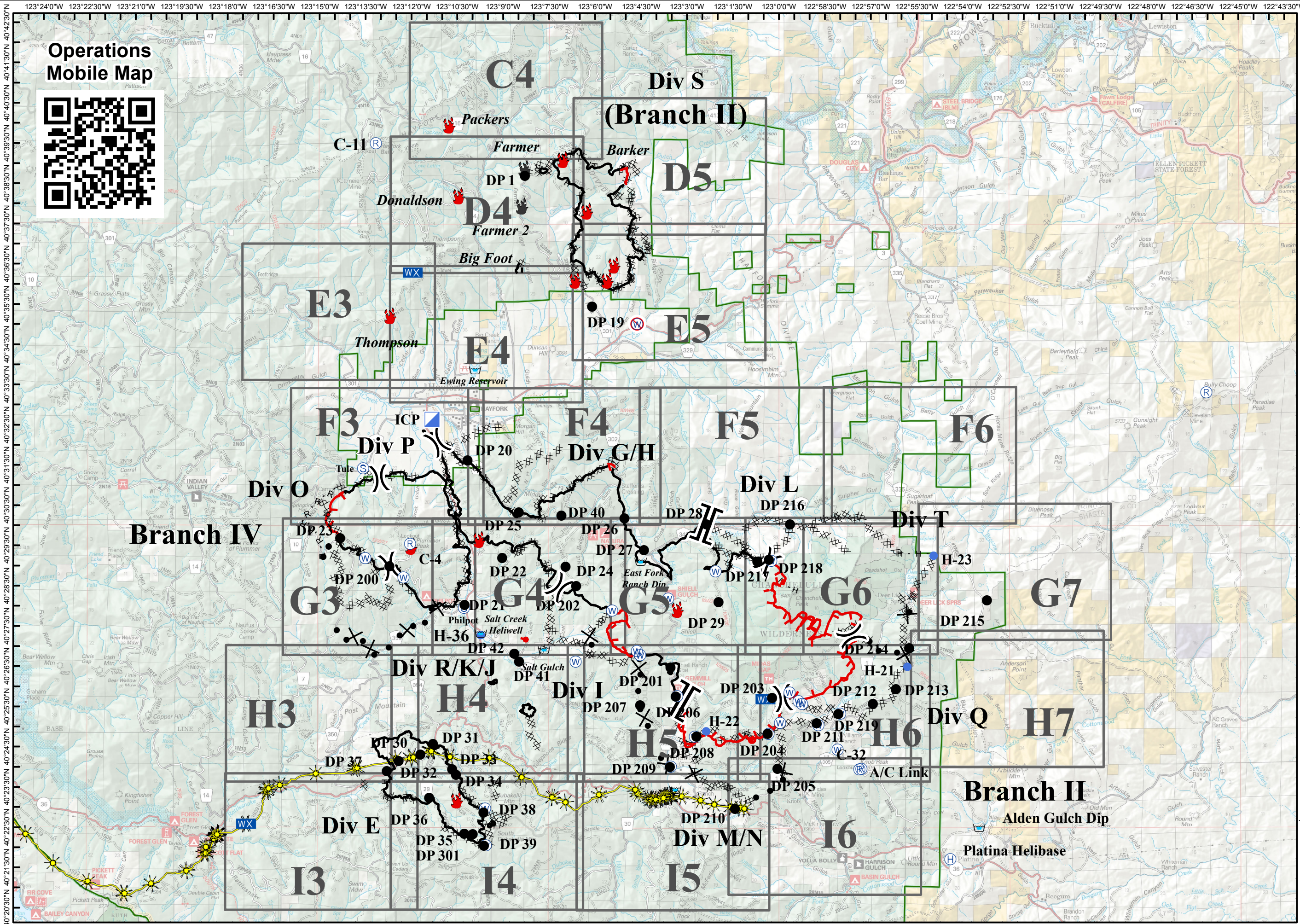
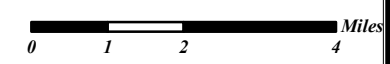


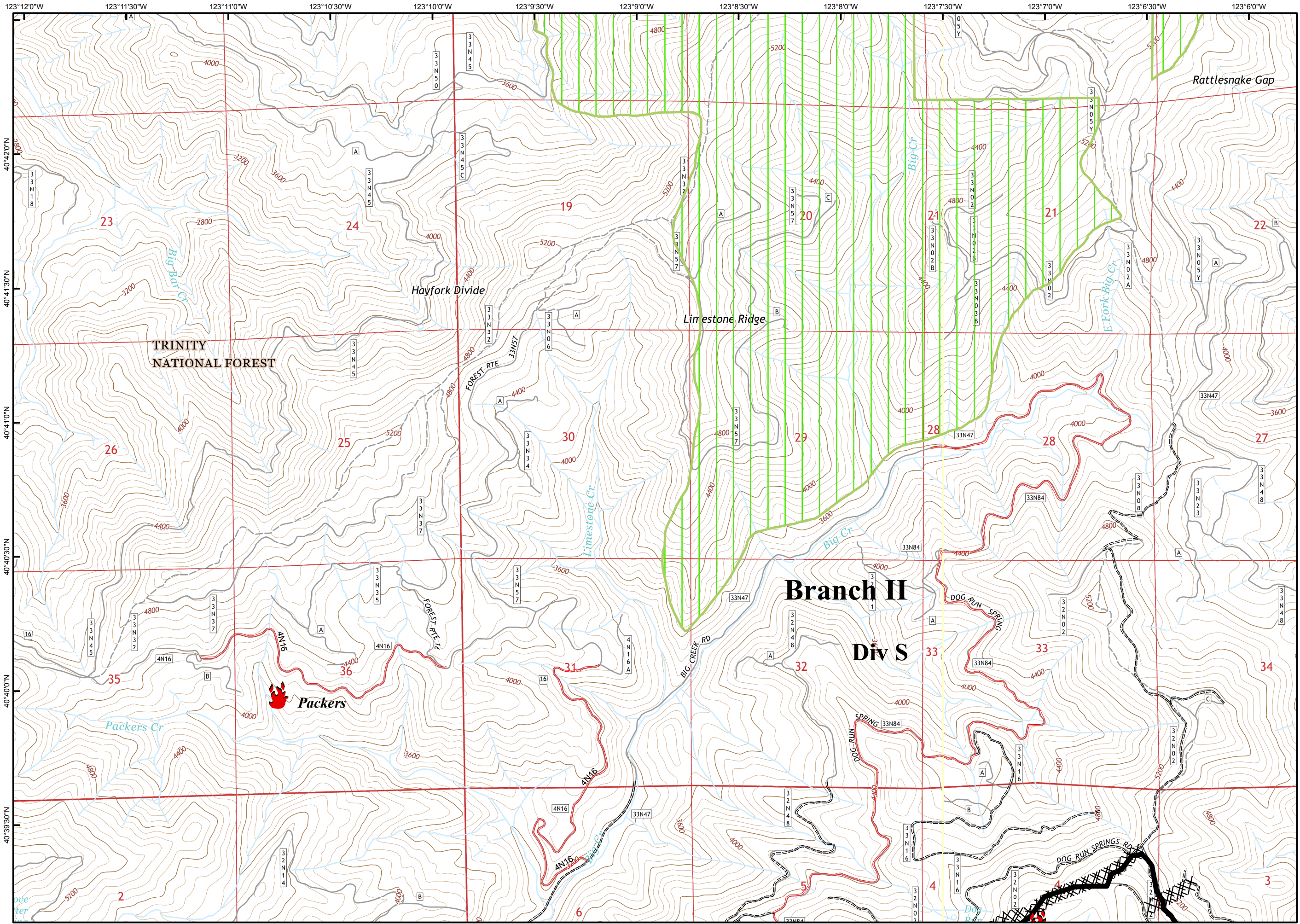
Fork Complex
CA-SHF-002067
IAP Map
08/18/15 Night Shift



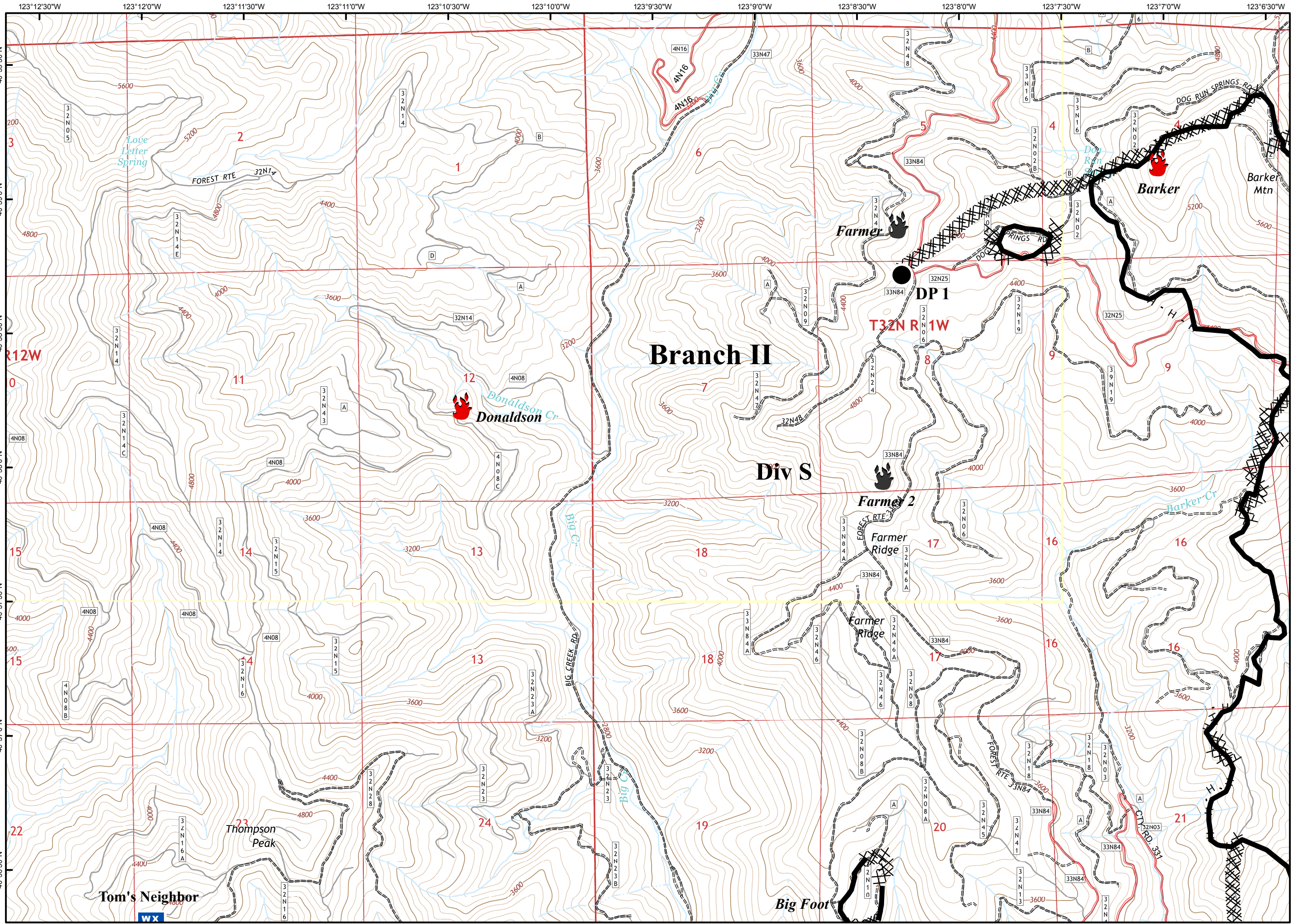
35,097 acres as of
8/18 @ 0600

- || Branch Break
-) Division Break
- Uncontrolled Fire Edge
- Contained Fire Edge
- H - H - Handline
- R - R - Road as Completed Line
- XXX Dozer Line
- X Proposed Dozer Line
- Planned Secondary Line
- Incident Command Post
- Drop Point
- Staging Area
- Repeater
- Helibase
- Helispot
- Dip Site
- Water Source
- Restricted Water Source
- Mobile Weather Unit
- Fire Location
- Fire Location - Out
- PG&E Gas Pipeline

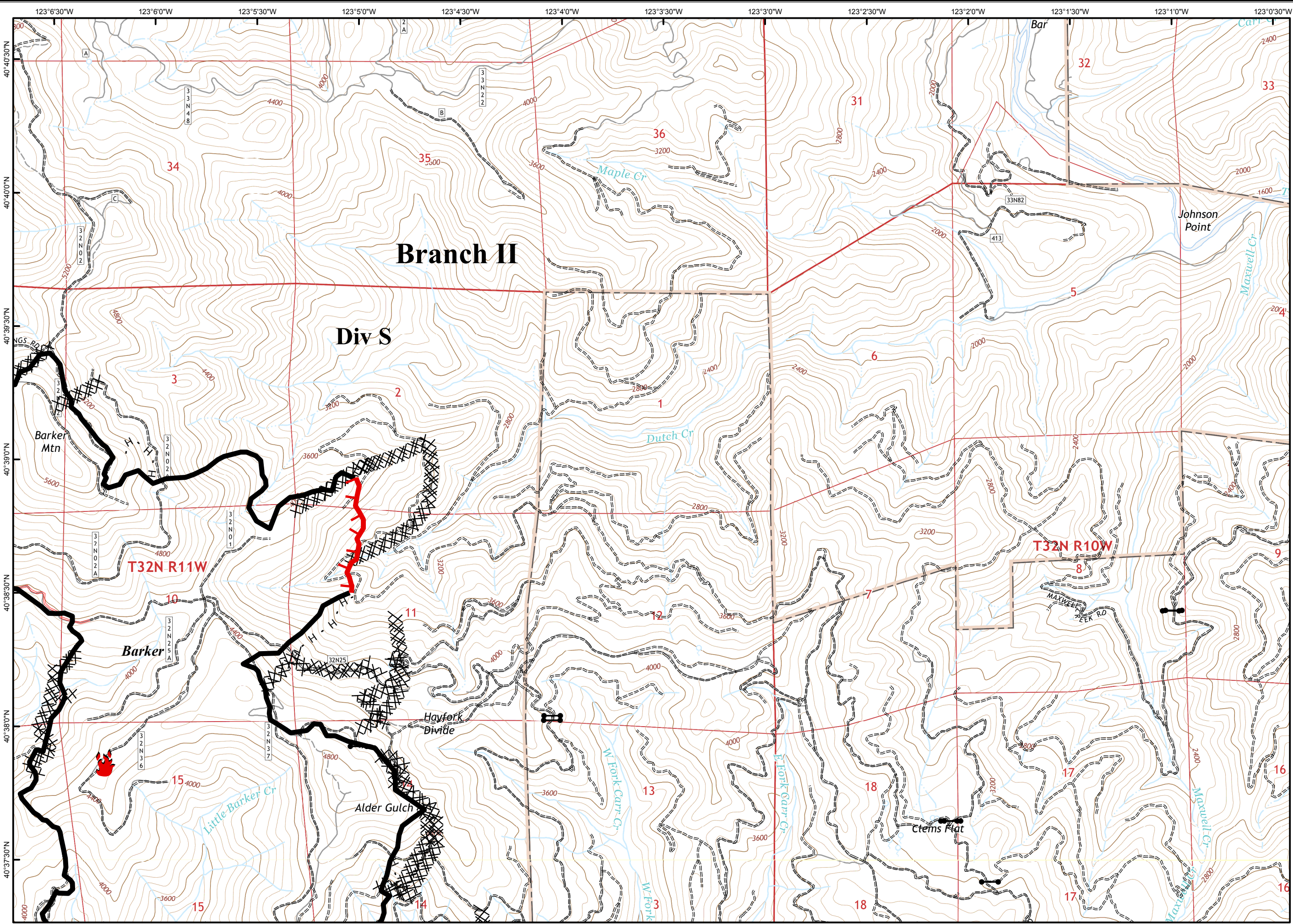




- Branch Break
- Division Break
- Uncontrolled Fire Edge
- Contained Fire Edge
- H - H Handline
- R - R Road as Completed Line
- Dozer Line
- Proposed Dozer Line
- Planned Line
- Planned Secondary Line
- Incident Command Post
- Drop Point
- Staging Area
- Repeater
- Helibase
- Helispot
- Dip Site
- Water Source
- Restricted Water Source
- Pump
- Mobile Weather Unit
- Road Closure
- Fire Location
- Fire Location - Out
- SPI Gate
- Wilderness
- Inventoried Roadless Area
- PG&E Gas Pipeline



- Branch Break
- Division Break
- Uncontrolled Fire Edge
- Contained Fire Edge
- H - H Handline
- R - R Road as Completed Line
- Dozer Line
- Proposed Dozer Line
- Planned Line
- Planned Secondary Line
- Incident Command Post
- Drop Point
- Staging Area
- Repeater
- Helibase
- Helispot
- Dip Site
- Water Source
- Restricted Water Source
- Pump
- Mobile Weather Unit
- Road Closure
- Fire Location
- Fire Location - Out
- SPI Gate
- Wilderness
- Inventoried Roadless Area
- PG&E Gas Pipeline



- Branch Break
- Division Break
- Uncontrolled Fire Edge
- Contained Fire Edge
- H - H Handline
- R - R Road as Completed Line
- Dozer Line
- Proposed Dozer Line
- Planned Line
- Planned Secondary Line
- Incident Command Post
- Drop Point
- Staging Area
- Repeater
- Helibase
- Helispot
- Dip Site
- Water Source
- Restricted Water Source
- Pump
- Mobile Weather Unit
- Road Closure
- Fire Location
- Fire Location - Out
- SPI Gate
- Wilderness
- Inventory Roadless Area
- PG&E Gas Pipeline

Fork Complex

CA-SHF-002067

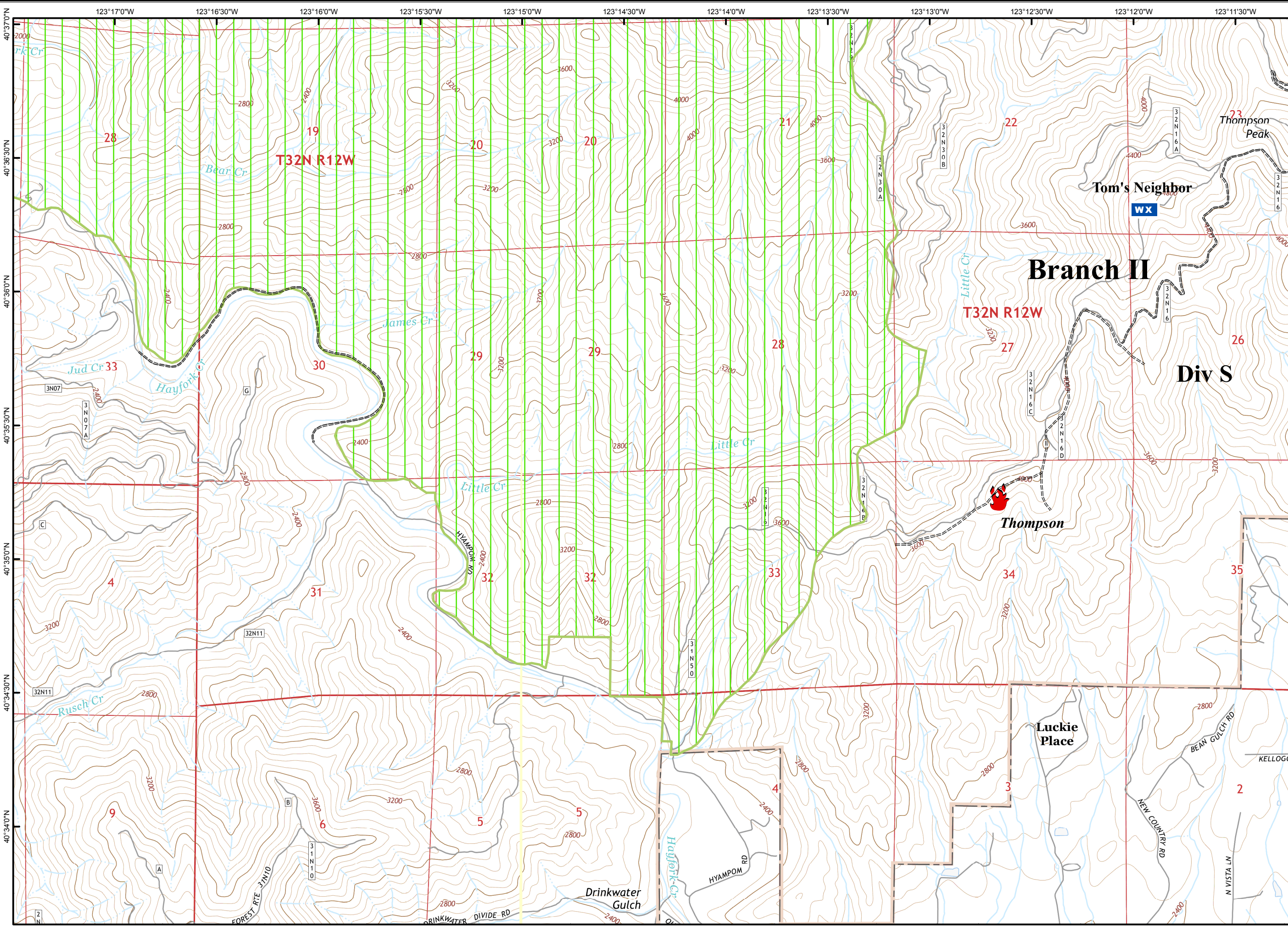
IAP Map

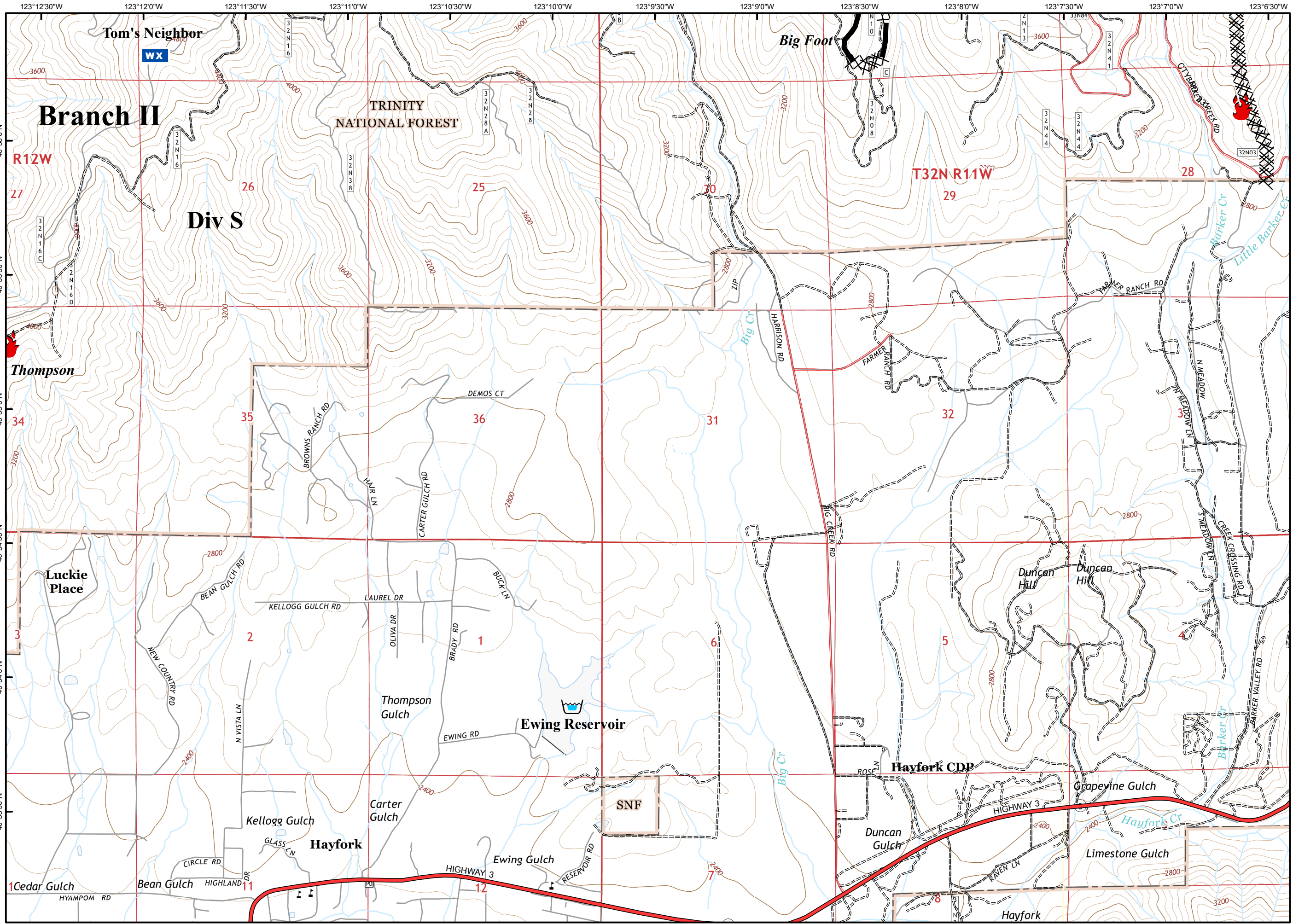
08/18/15 Night Shift



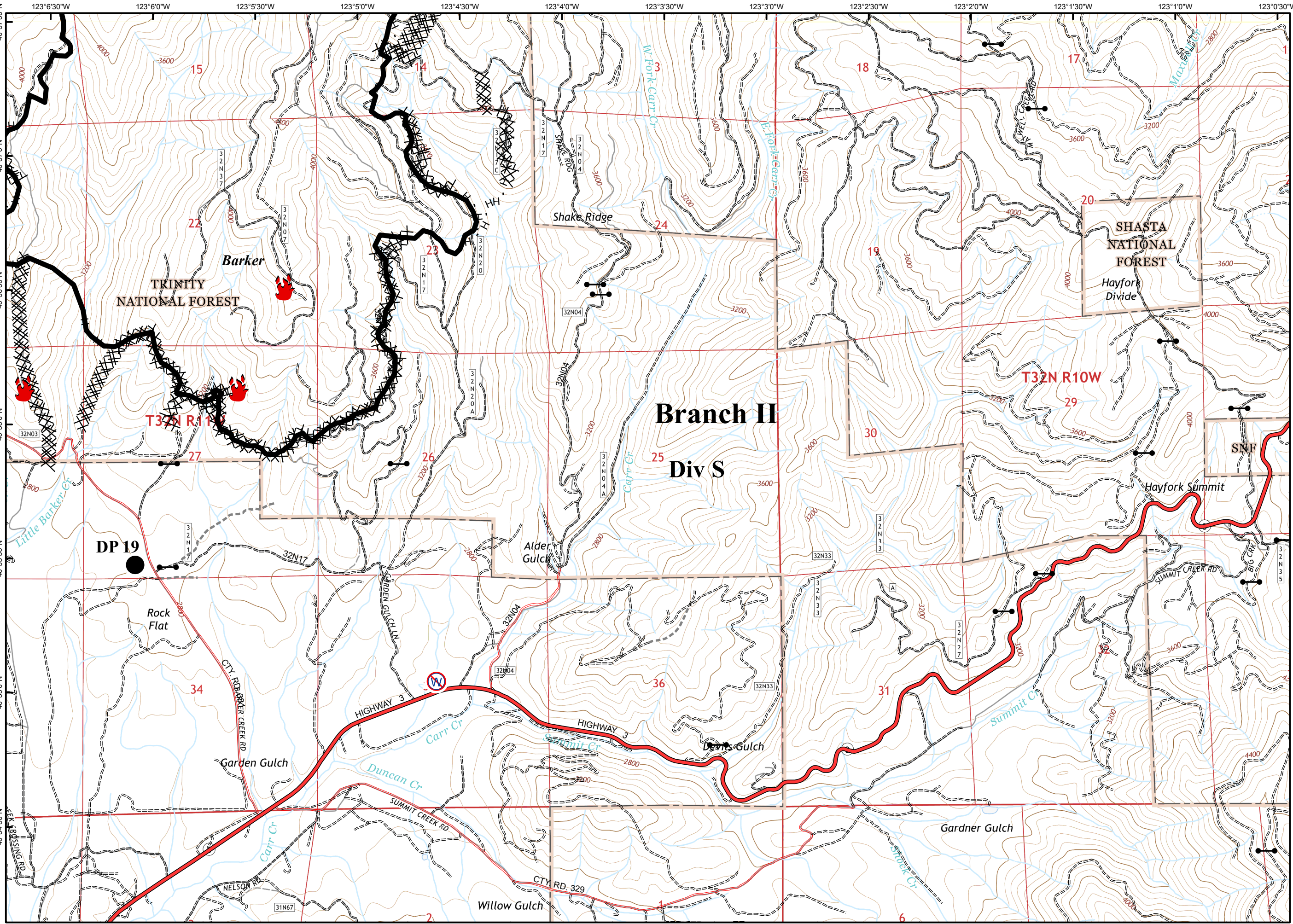
Page E3

- Branch Break
- Division Break
- Uncontrolled Fire Edge
- Contained Fire Edge
- H - H Handline
- R - R Road as Completed Line
- Dozer Line
- Proposed Dozer Line
- Planned Line
- Planned Secondary Line
- Incident Command Post
- Drop Point
- Staging Area
- Repeater
- Helibase
- Helispot
- Dip Site
- Water Source
- Restricted Water Source
- Pump
- Mobile Weather Unit
- Road Closure
- Fire Location
- Fire Location - Out
- SPI Gate
- Wilderness
- Inventoried Roadless Area
- PG&E Gas Pipeline





- Branch Break
- Division Break
- Uncontrolled Fire Edge
- Contained Fire Edge
- H - H Handline
- R - R Road as Completed Line
- Dozer Line
- Proposed Dozer Line
- Planned Line
- Planned Secondary Line
- Incident Command Post
- Drop Point
- Staging Area
- Repeater
- Helibase
- Helispot
- Dip Site
- Water Source
- Restricted Water Source
- Pump
- Mobile Weather Unit
- Road Closure
- Fire Location
- Fire Location - Out
- SPI Gate
- Wilderness
- Inventoried Roadless Area
- PG&E Gas Pipeline



- Branch Break
- Division Break
- Uncontrolled Fire Edge
- Contained Fire Edge
- H - H Handline
- R - R Road as Completed Line
- Dozer Line
- Proposed Dozer Line
- Planned Line
- Planned Secondary Line
- Incident Command Post
- Drop Point
- Staging Area
- Repeater
- Helibase
- Helispot
- Dip Site
- Water Source
- Restricted Water Source
- Pump
- Mobile Weather Unit
- Road Closure
- Fire Location
- Fire Location - Out
- SPI Gate
- Wilderness
- Inventoried Roadless Area
- PG&E Gas Pipeline

Branch II
Div S

SHASTA
 NATIONAL
 FOREST
 Hayfork
 Divide

Barker
 TRINITY
 NATIONAL FOREST

SMF

DP 19

Rock Flat


Garden Gulch

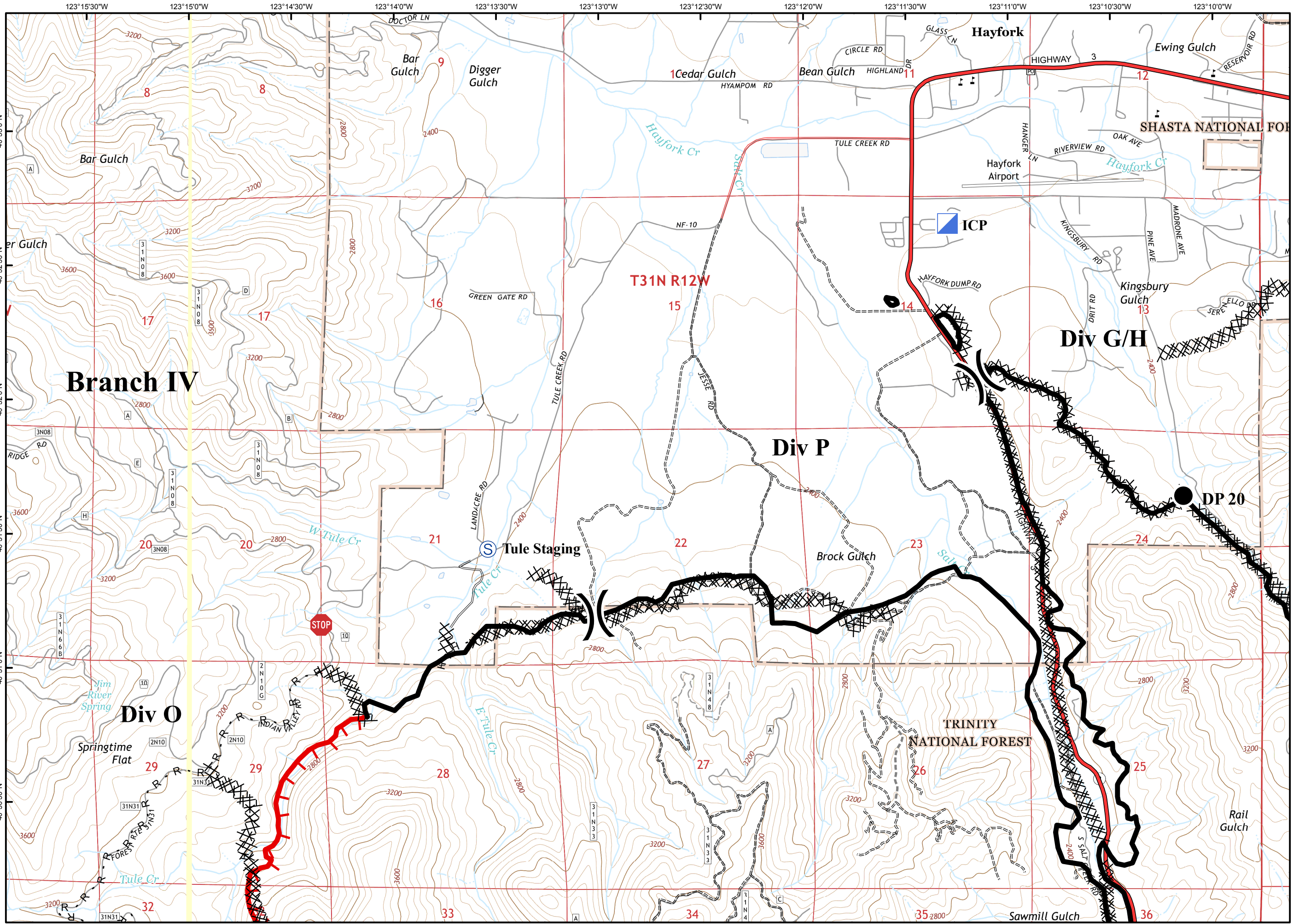
Alder Gulch

Dennis Gulch

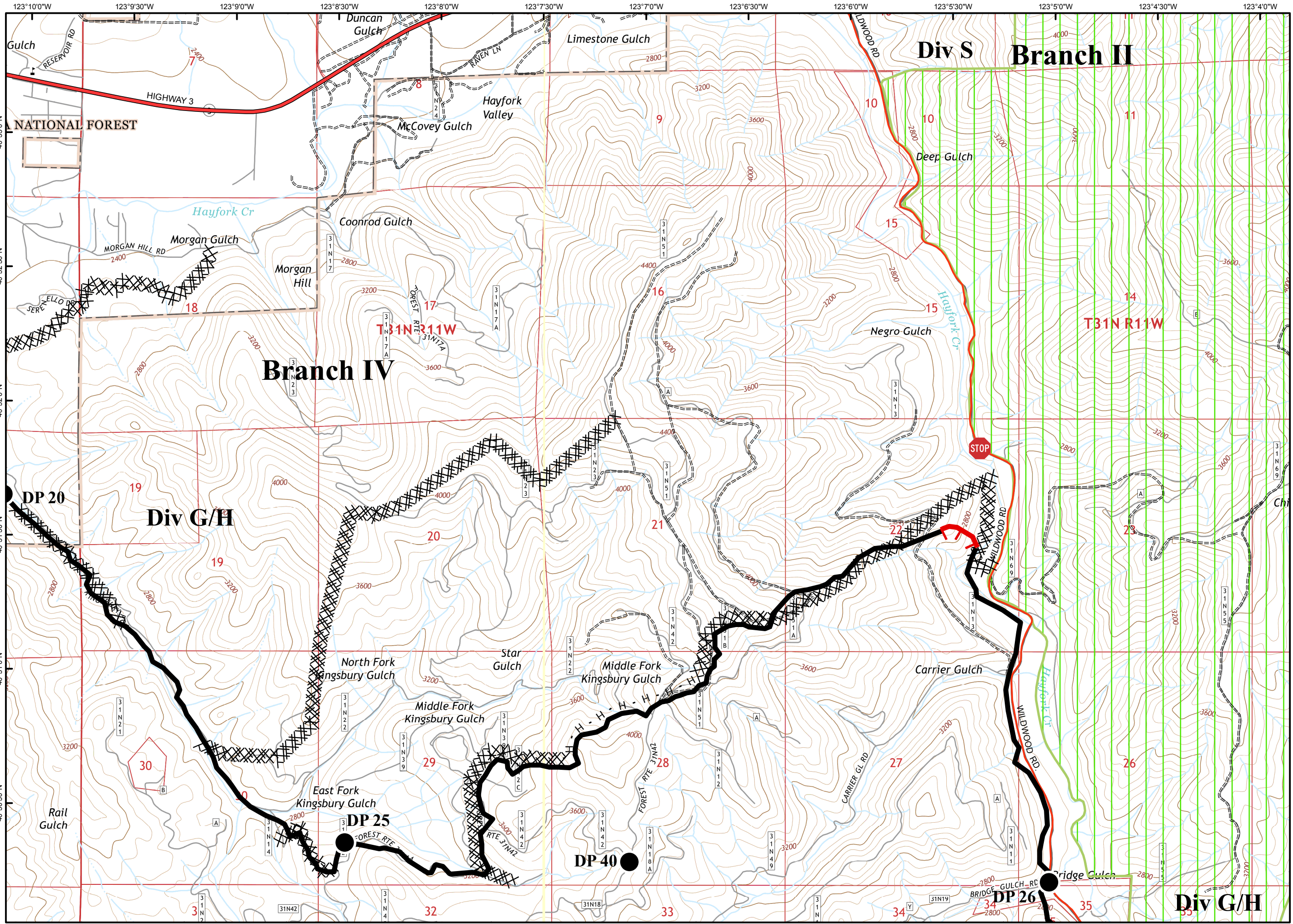
Gardner Gulch

Willow Gulch

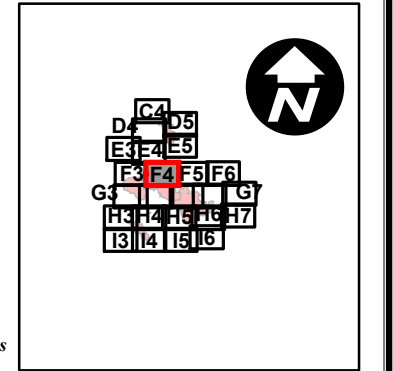




- Branch Break
- Division Break
- Uncontrolled Fire Edge
- Contained Fire Edge
- H - H Handline
- R - R Road as Completed Line
- Dozer Line
- Proposed Dozer Line
- Planned Line
- Planned Secondary Line
- Incident Command Post
- Drop Point
- Staging Area
- Repeater
- Helibase
- Helispot
- Dip Site
- Water Source
- Restricted Water Source
- Pump
- Mobile Weather Unit
- Road Closure
- Fire Location
- Fire Location - Out
- SPI Gate
- Wilderness
- Inventoried Roadless Area
- PG&E Gas Pipeline

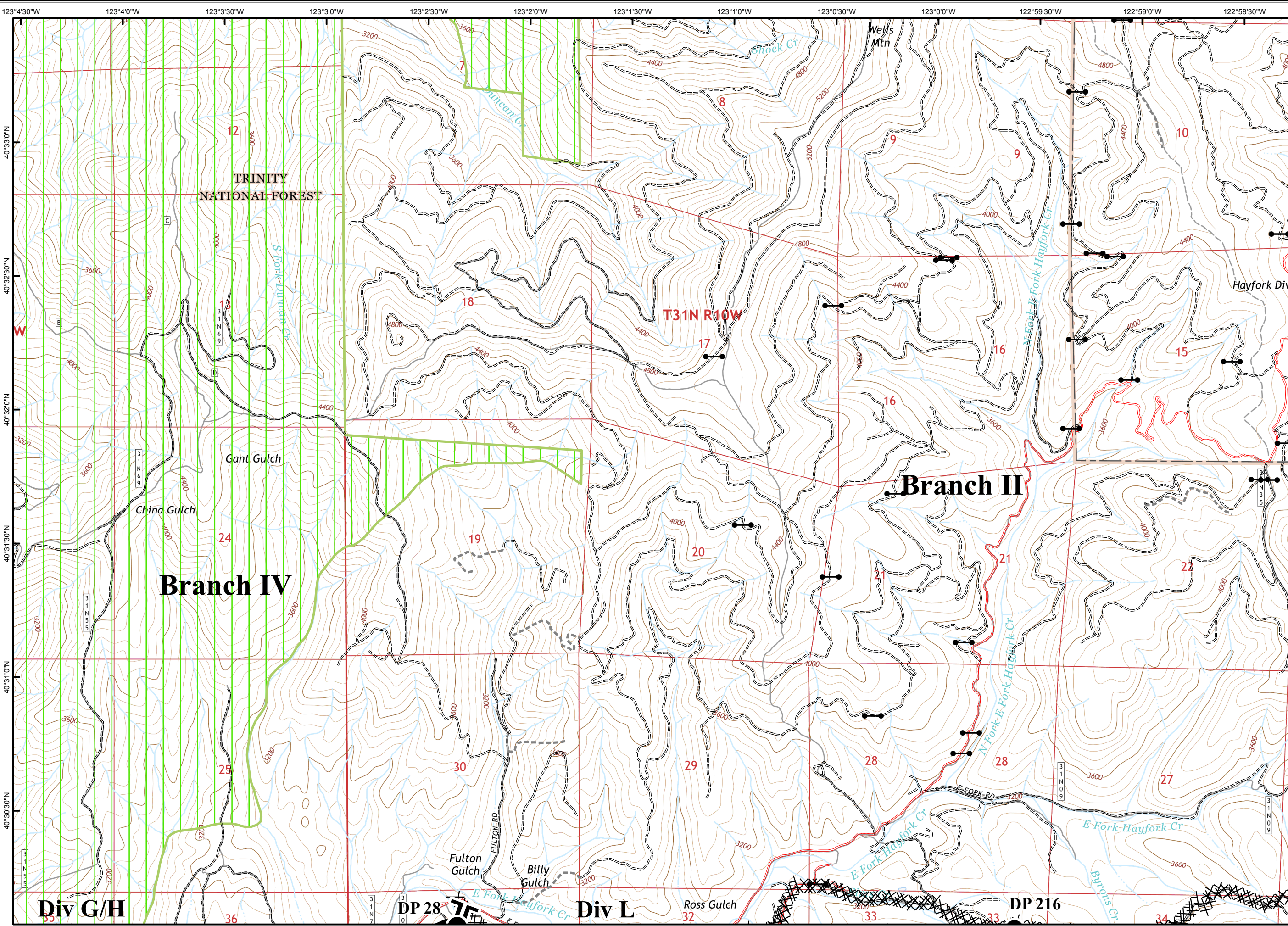


- Branch Break
- Division Break
- Uncontrolled Fire Edge
- Contained Fire Edge
- H - H Handline
- R - R Road as Completed Line
- Dozer Line
- Proposed Dozer Line
- Planned Line
- Planned Secondary Line
- Incident Command Post
- Drop Point
- Staging Area
- Repeater
- Helibase
- Helispot
- Dip Site
- Water Source
- Restricted Water Source
- Pump
- Mobile Weather Unit
- Road Closure
- Fire Location
- Fire Location - Out
- SPI Gate
- Wilderness
- Inventoried Roadless Area
- PG&E Gas Pipeline



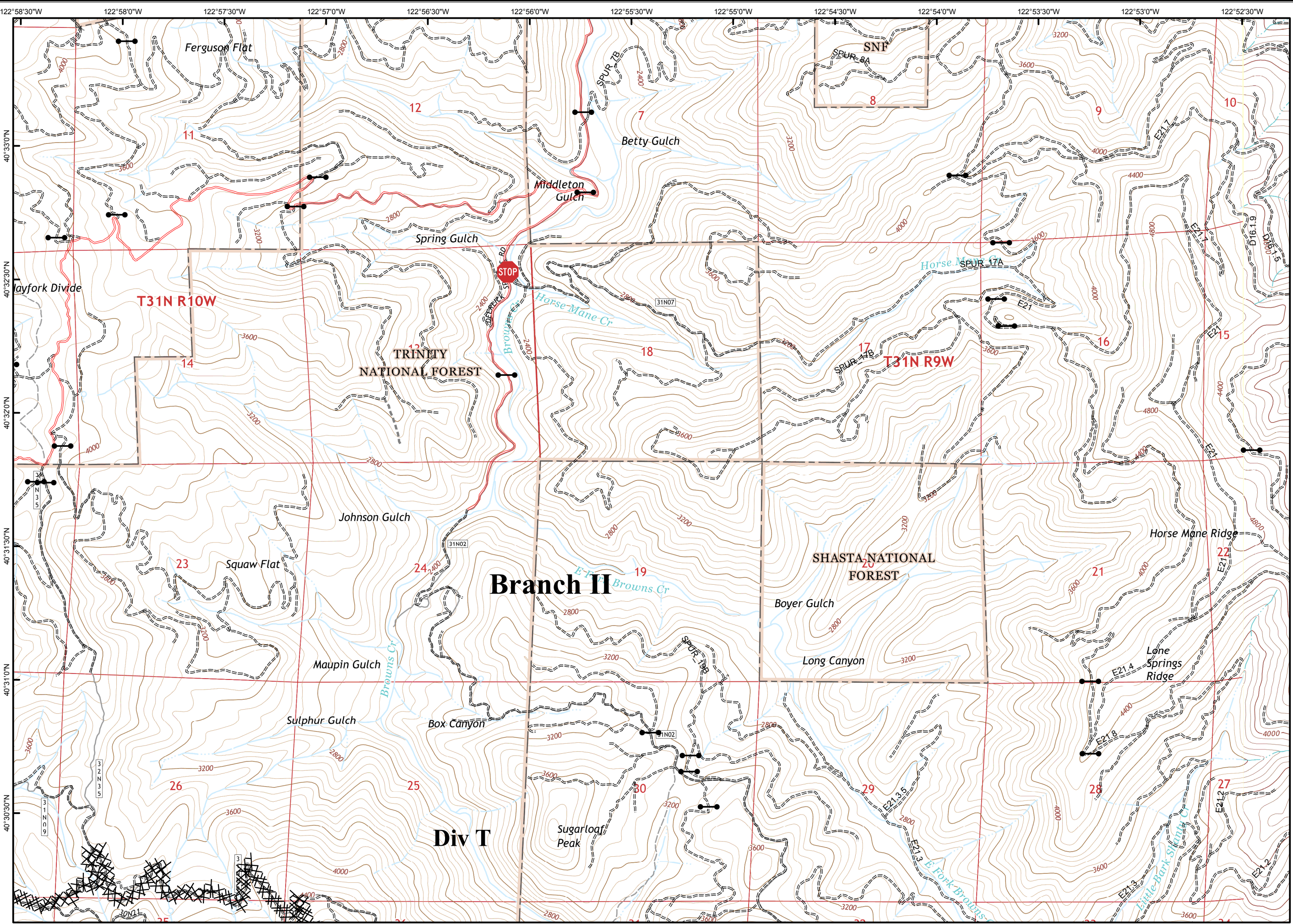


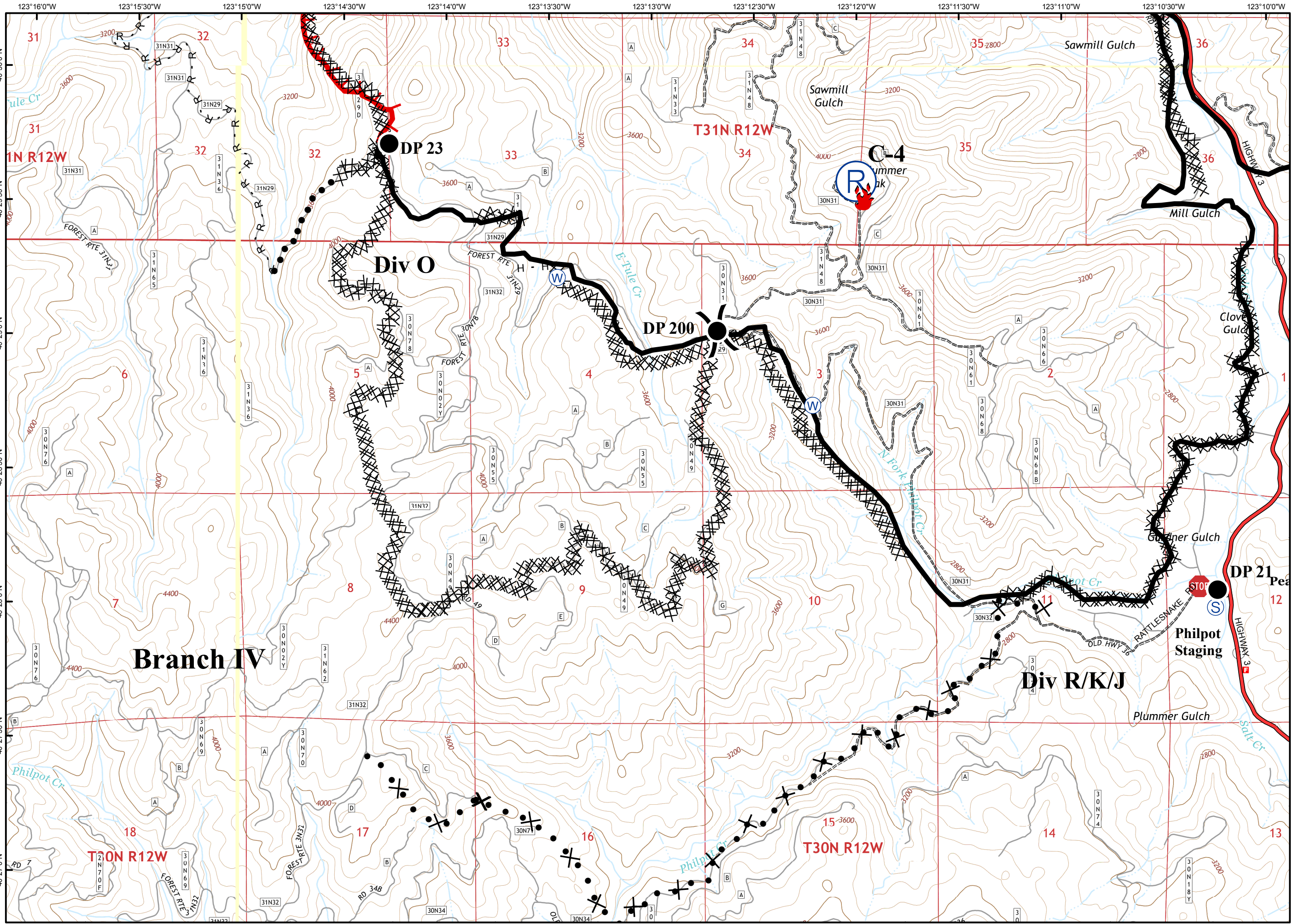
- Branch Break
- Division Break
- Uncontrolled Fire Edge
- Contained Fire Edge
- H - H Handline
- R - R Road as Completed Line
- Dozer Line
- Proposed Dozer Line
- Planned Line
- Planned Secondary Line
- Incident Command Post
- Drop Point
- Staging Area
- Repeater
- Helibase
- Helispot
- Dip Site
- Water Source
- Restricted Water Source
- Pump
- Mobile Weather Unit
- Road Closure
- Fire Location
- Fire Location - Out
- SPI Gate
- Wilderness
- Inventory Roadless Area
- PG&E Gas Pipeline



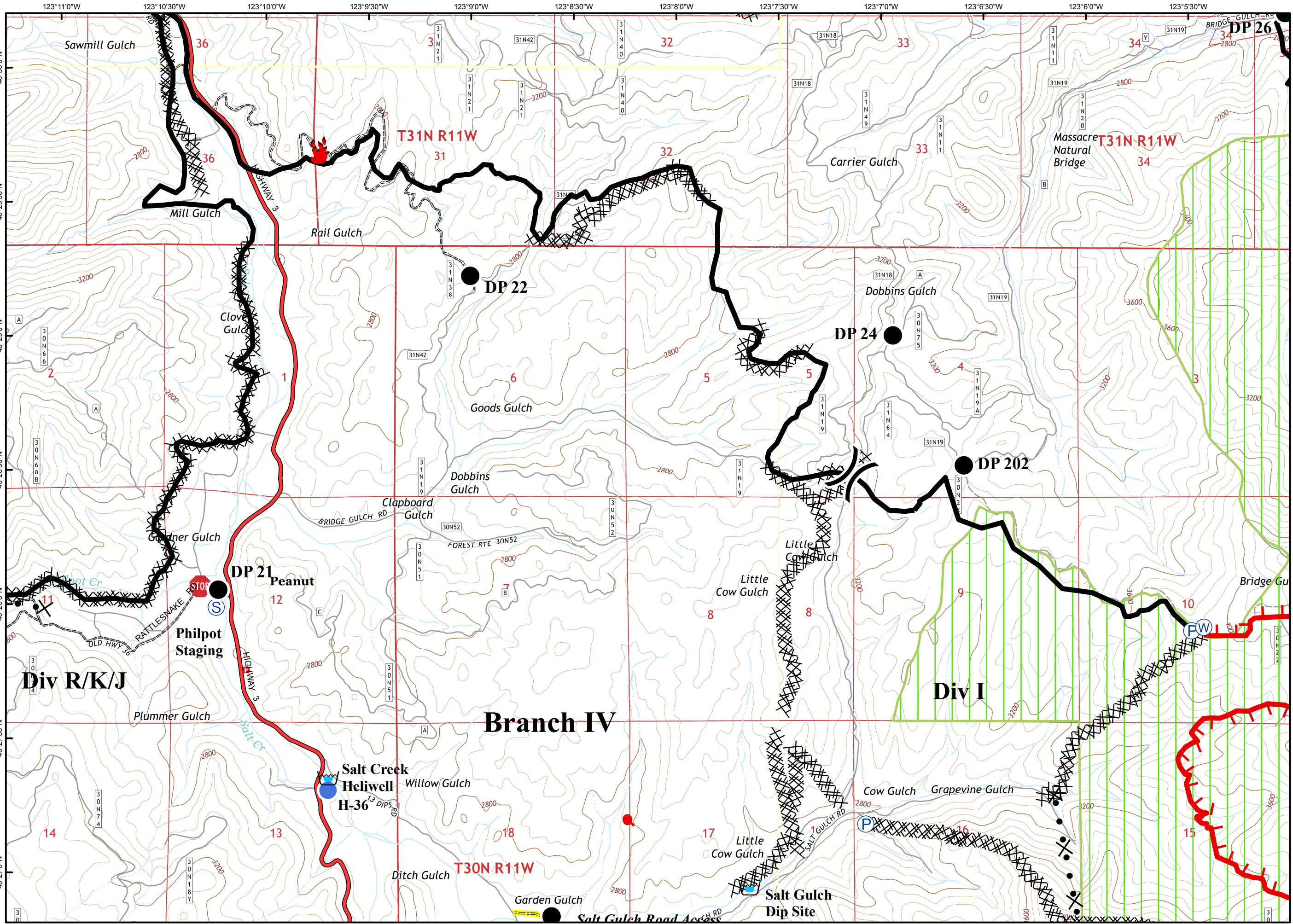


- Branch Break
- Division Break
- Uncontrolled Fire Edge
- Contained Fire Edge
- H - H Handline
- R - R Road as Completed Line
- Dozer Line
- Proposed Dozer Line
- Planned Line
- Planned Secondary Line
- Incident Command Post
- Drop Point
- Staging Area
- Repeater
- Helibase
- Helispot
- Dip Site
- Water Source
- Restricted Water Source
- Pump
- Mobile Weather Unit
- Road Closure
- Fire Location
- Fire Location - Out
- SPI Gate
- Wilderness
- Inventoried Roadless Area
- PG&E Gas Pipeline

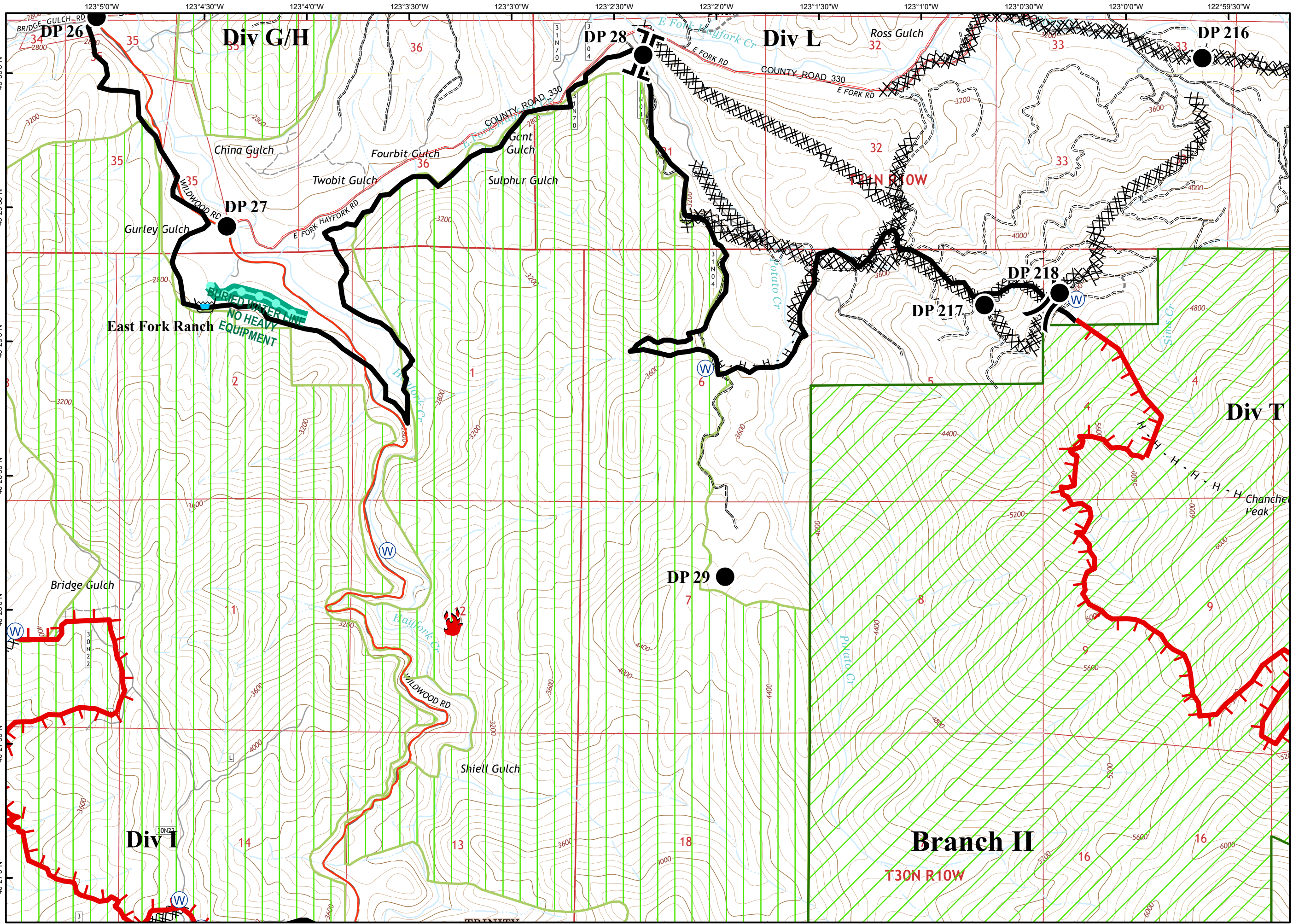




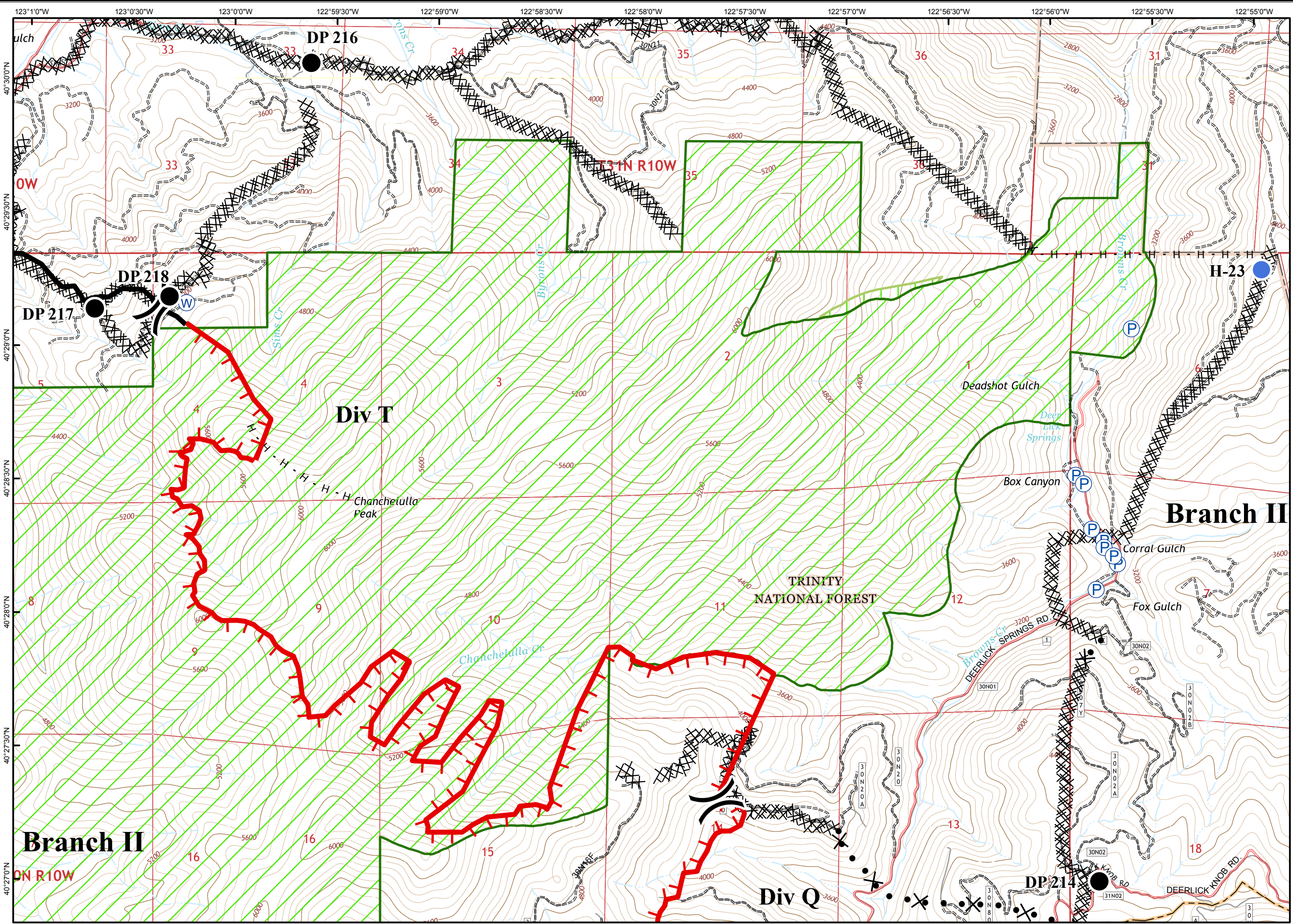
- Branch Break
- Division Break
- Uncontrolled Fire Edge
- Contained Fire Edge
- H - H Handline
- R - R Road as Completed Line
- Dozer Line
- Proposed Dozer Line
- Planned Line
- Planned Secondary Line
- Incident Command Post
- Drop Point
- Staging Area
- Repeater
- Helibase
- Helispot
- Dip Site
- Water Source
- Restricted Water Source
- Pump
- Mobile Weather Unit
- Road Closure
- Fire Location
- Fire Location - Out
- SPI Gate
- Wilderness
- Inventoried Roadless Area
- PG&E Gas Pipeline




- Branch Break
- Division Break
- Uncontrolled Fire Edge
- Contained Fire Edge
- H - H Handline
- R - R Road as Completed Line
- Dozer Line
- Proposed Dozer Line
- Planned Line
- Planned Secondary Line
- Incident Command Post
- Drop Point
- Staging Area
- Repeater
- Helibase
- Helispot
- Dip Site
- Water Source
- Restricted Water Source
- Pump
- Mobile Weather Unit
- Road Closure
- Fire Location
- Fire Location - Out
- SPI Gate
- Wilderness
- Inventoried Roadless Area
- PG&E Gas Pipeline

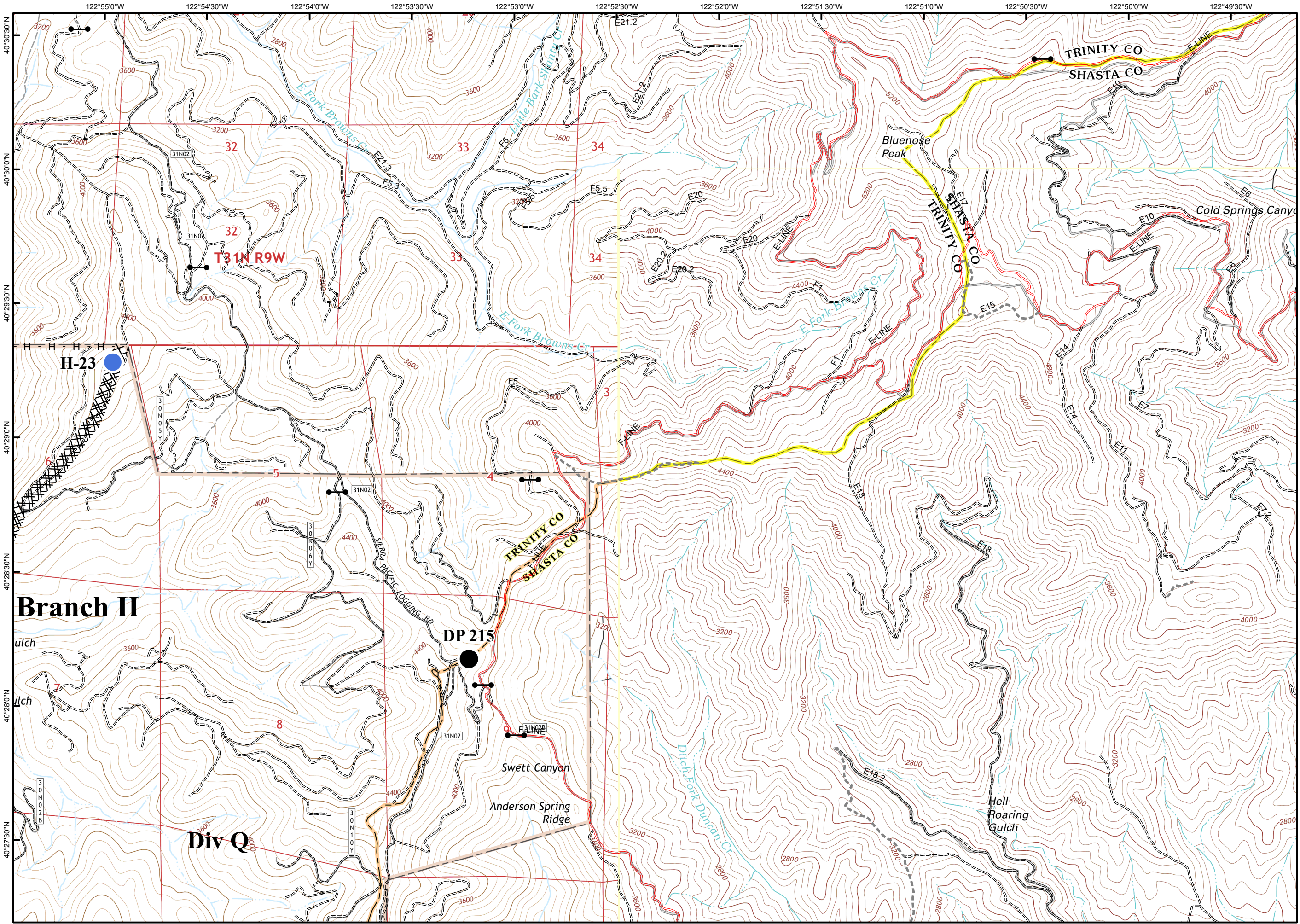


- Branch Break
- Division Break
- Uncontrolled Fire Edge
- Contained Fire Edge
- H - H Handline
- R - R Road as Completed Line
- Dozer Line
- Proposed Dozer Line
- Planned Line
- Planned Secondary Line
- Incident Command Post
- Drop Point
- Staging Area
- Repeater
- Helibase
- Helispot
- Dip Site
- Water Source
- Restricted Water Source
- Pump
- Mobile Weather Unit
- Road Closure
- Fire Location
- Fire Location - Out
- SPI Gate
- Wilderness
- Inventoried Roadless Area
- PG&E Gas Pipeline

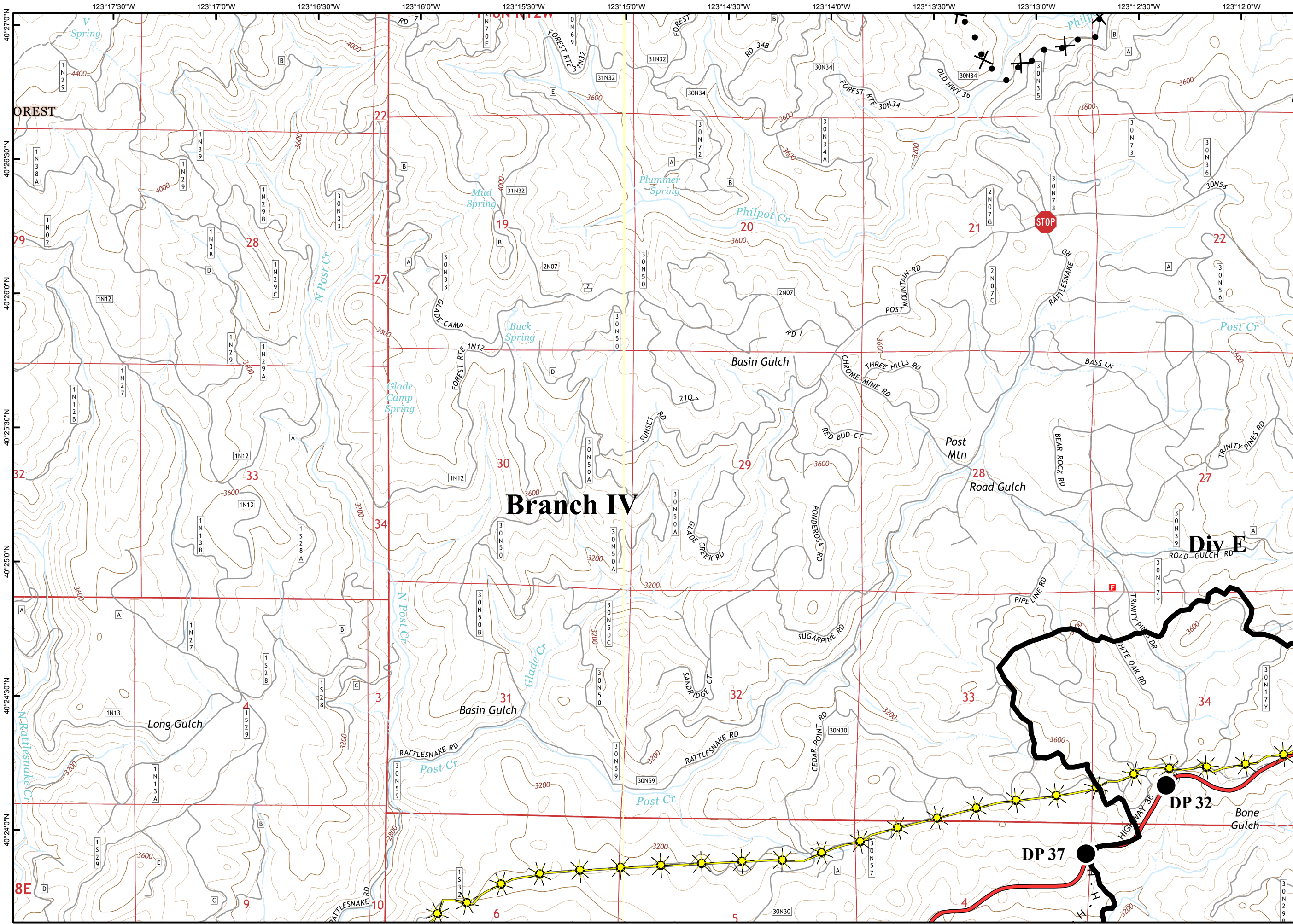


- Branch Break
- Division Break
- Uncontrolled Fire Edge
- Contained Fire Edge
- H - H Handline
- R - R Road as Completed Line
- Dozer Line
- Proposed Dozer Line
- Planned Line
- Planned Secondary Line
- Incident Command Post
- Drop Point
- Staging Area
- Repeater
- Helibase
- Helispot
- Dip Site
- Water Source
- Restricted Water Source
- Pump
- Mobile Weather Unit
- Road Closure
- Fire Location
- Fire Location - Out
- SPI Gate
- Wilderness
- Inventoried Roadless Area
- PG&E Gas Pipeline

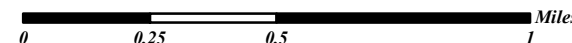


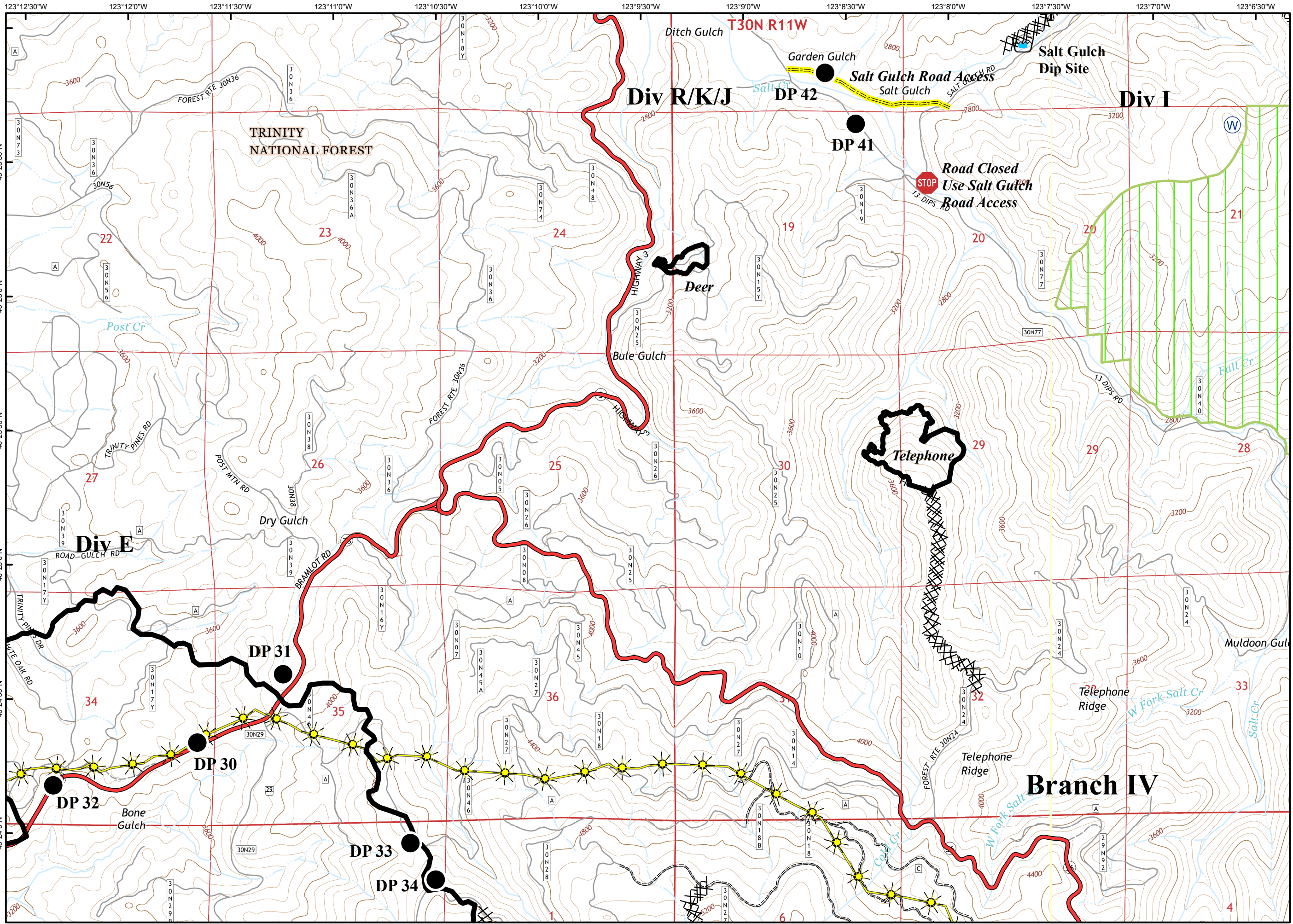


- Branch Break
- Division Break
- Uncontrolled Fire Edge
- Contained Fire Edge
- H - H Handline
- R - R Road as Completed Line
- Dozer Line
- Proposed Dozer Line
- Planned Line
- Planned Secondary Line
- Incident Command Post
- Drop Point
- Staging Area
- Repeater
- Helibase
- Helispot
- Dip Site
- Water Source
- Restricted Water Source
- Pump
- Mobile Weather Unit
- Road Closure
- Fire Location
- Fire Location - Out
- SPI Gate
- Wilderness
- Inventoried Roadless Area
- PG&E Gas Pipeline



- Branch Break
- Division Break
- Uncontrolled Fire Edge
- Contained Fire Edge
- H - H Handline
- R - R Road as Completed Line
- Dozer Line
- Proposed Dozer Line
- Planned Line
- Planned Secondary Line
- Incident Command Post
- Drop Point
- Staging Area
- Repeater
- Helibase
- Helispot
- Dip Site
- Water Source
- Restricted Water Source
- Pump
- Mobile Weather Unit
- Road Closure
- Fire Location
- Fire Location - Out
- SPI Gate
- Wilderness
- Inventoried Roadless Area
- PG&E Gas Pipeline

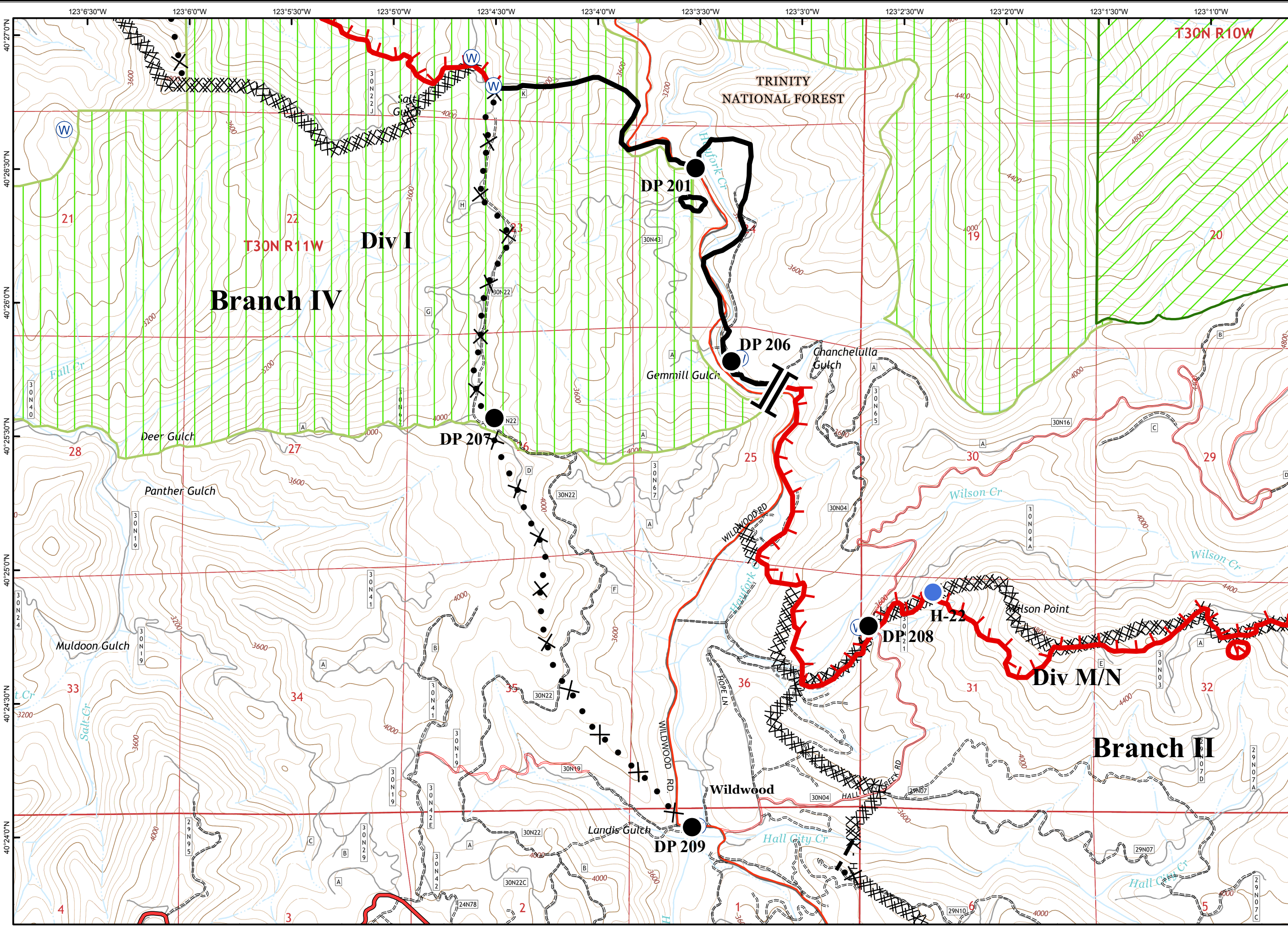


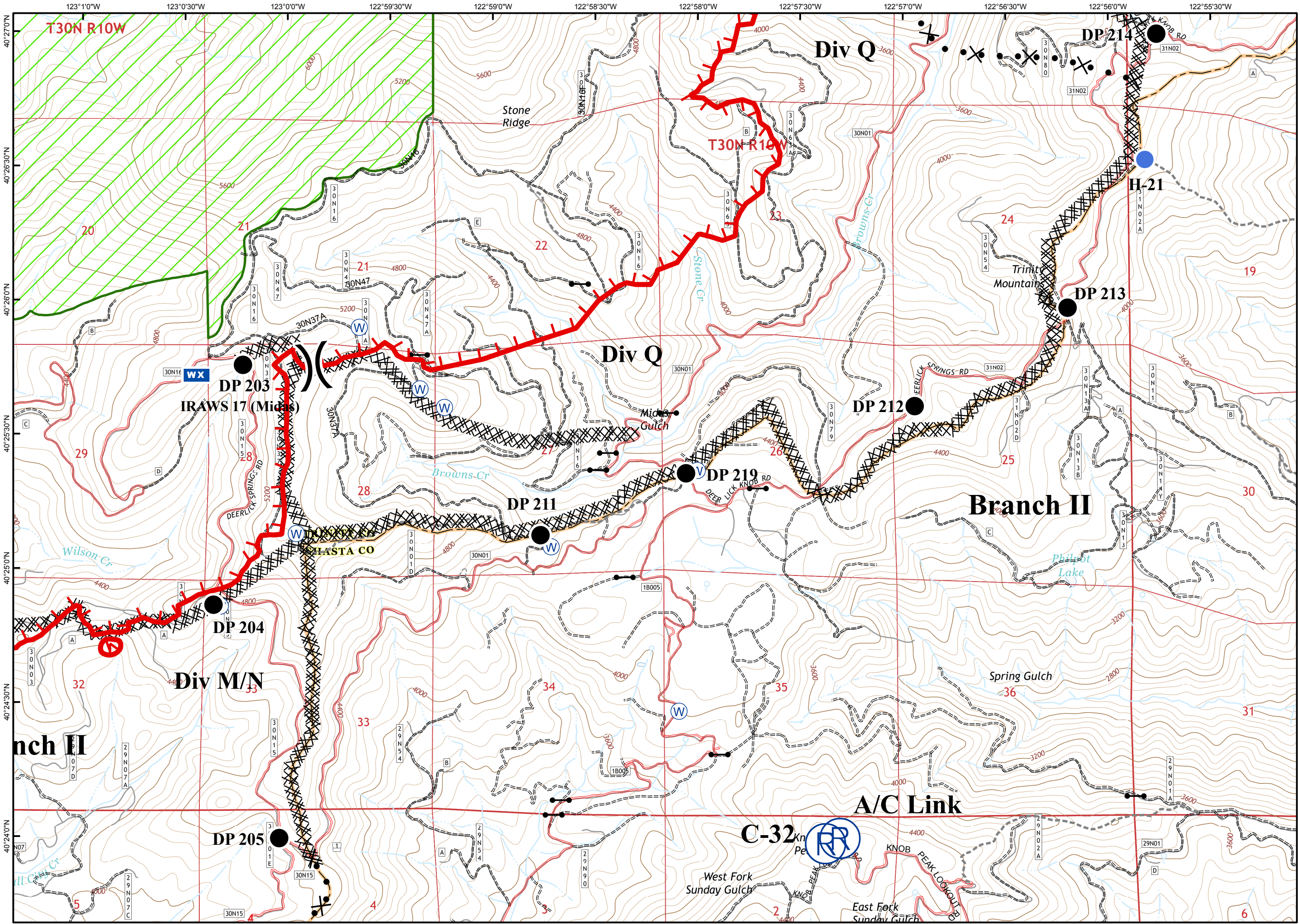


- Branch Break
- Division Break
- Uncontrolled Fire Edge
- Contained Fire Edge
- H - H Handline
- R - R Road as Completed Line
- Dozer Line
- Proposed Dozer Line
- Planned Line
- Planned Secondary Line
- Incident Command Post
- Drop Point
- Staging Area
- Repeater
- Helibase
- Helispot
- Dip Site
- Water Source
- Restricted Water Source
- Pump
- Mobile Weather Unit
- Road Closure
- Fire Location
- Fire Location - Out
- SPI Gate
- Wilderness
- Inventoried Roadless Area
- PG&E Gas Pipeline



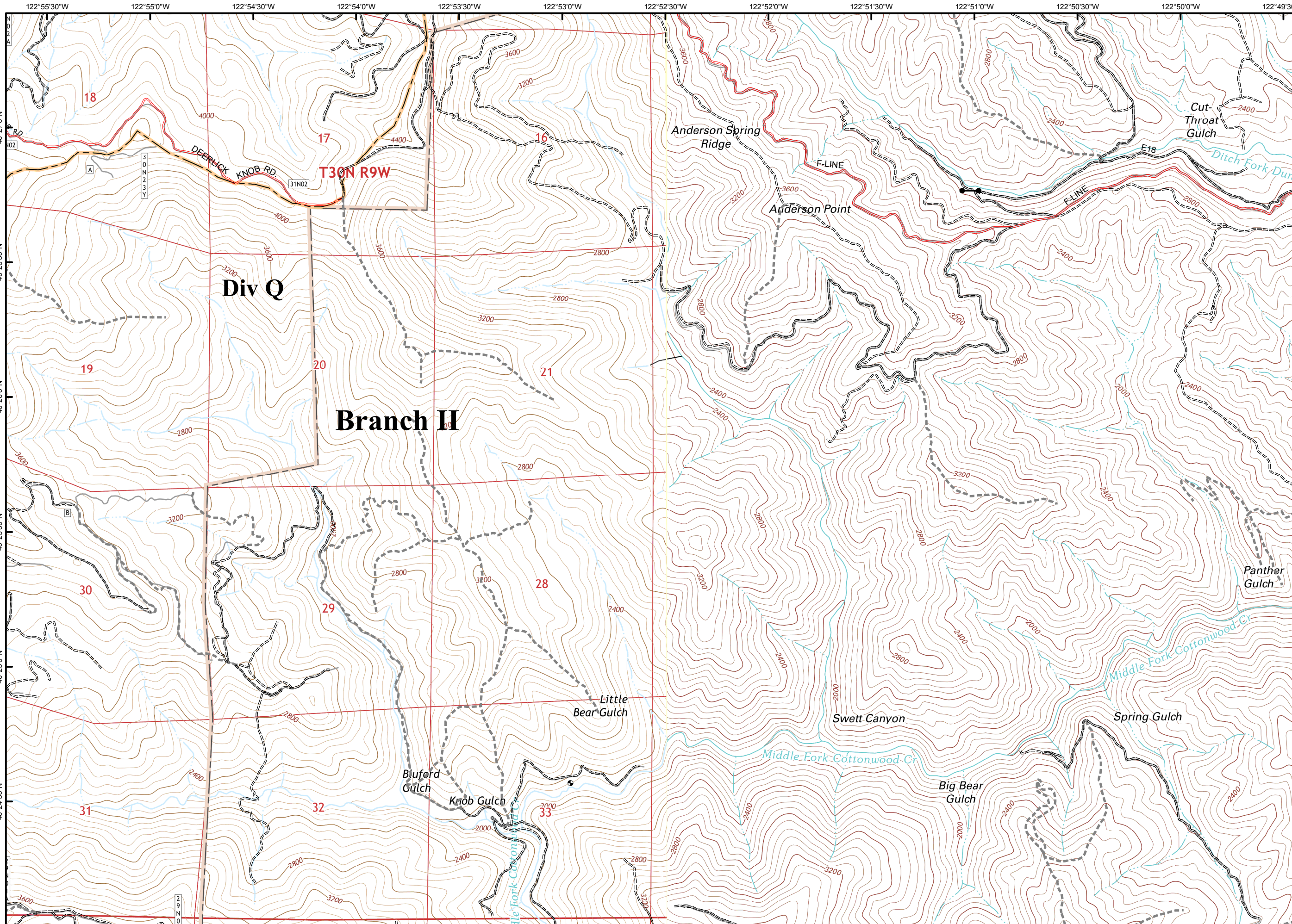
- Branch Break
- Division Break
- Uncontrolled Fire Edge
- Contained Fire Edge
- H - H Handline
- R - R Road as Completed Line
- Dozer Line
- Proposed Dozer Line
- Planned Line
- Planned Secondary Line
- Incident Command Post
- Drop Point
- Staging Area
- Repeater
- Helibase
- Helispot
- Dip Site
- Water Source
- Restricted Water Source
- Pump
- Mobile Weather Unit
- Road Closure
- Fire Location
- Fire Location - Out
- SPI Gate
- Wilderness
- Inventoried Roadless Area
- PG&E Gas Pipeline





- Branch Break
- Division Break
- Uncontrolled Fire Edge
- Contained Fire Edge
- H - H Handline
- R - R Road as Completed Line
- Dozer Line
- Proposed Dozer Line
- Planned Line
- Planned Secondary Line
- Incident Command Post
- Drop Point
- Staging Area
- Repeater
- Helibase
- Helispot
- Dip Site
- Water Source
- Restricted Water Source
- Pump
- Mobile Weather Unit
- Road Closure
- Fire Location
- Fire Location - Out
- SPI Gate
- Wilderness
- Inventory Roadless Area
- PG&E Gas Pipeline

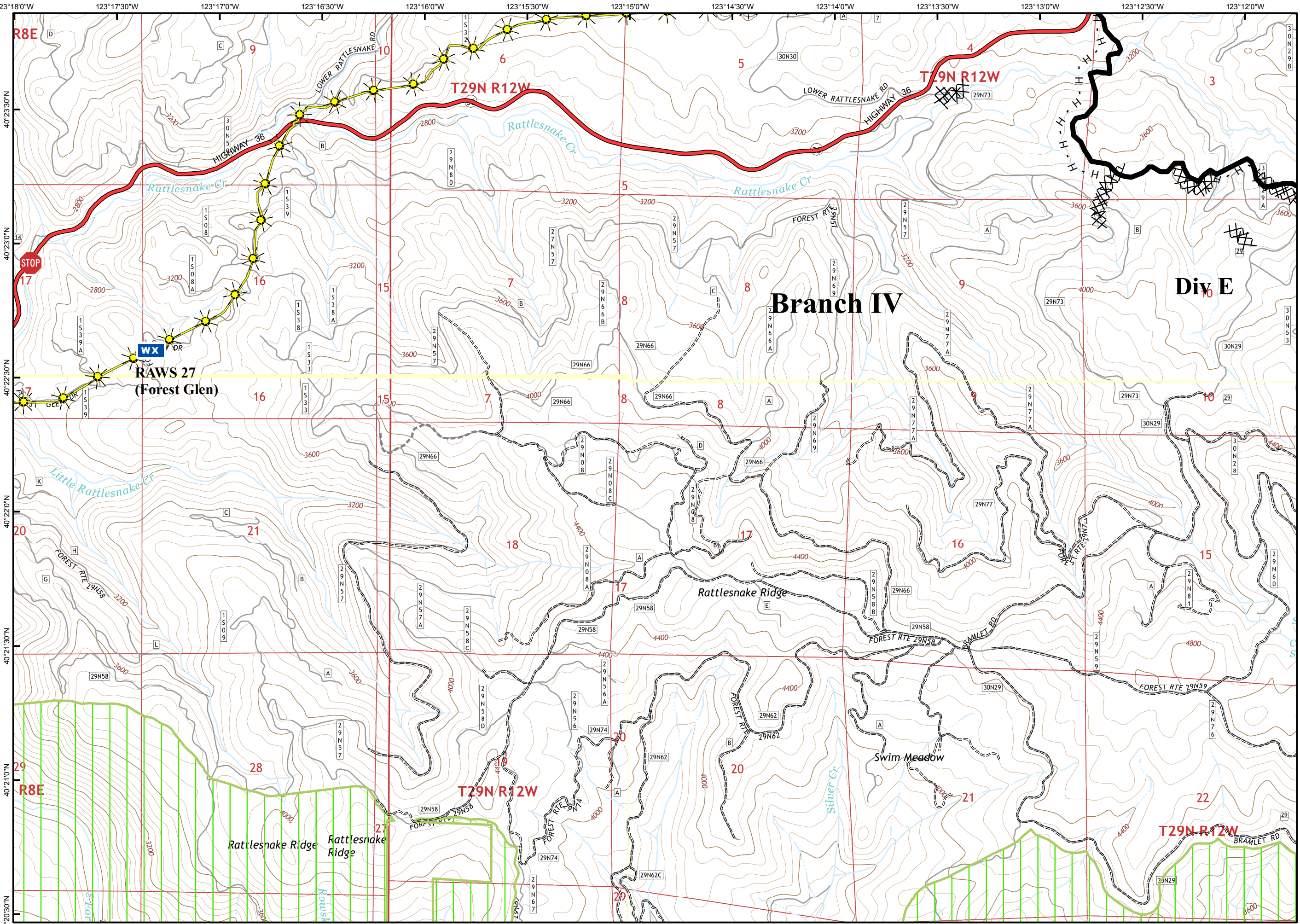
A north arrow is located in the top right corner of the legend area. Below it is a grid index map showing a 3x3 grid of map sheets labeled D, E, F, G across the top and 1, 2, 3 across the bottom. The current sheet, H6, is highlighted in red.

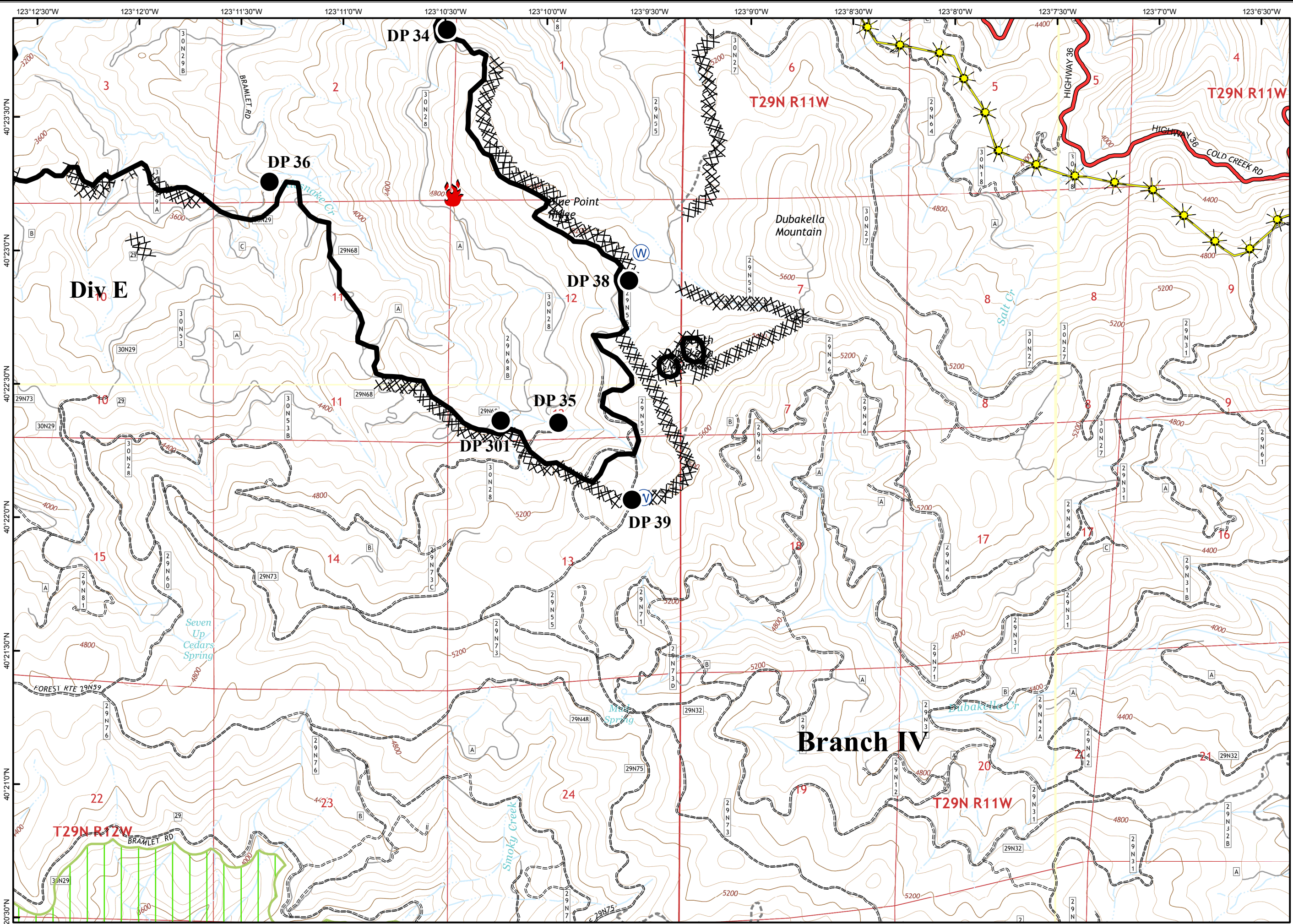






























- Branch Break
- Division Break
- Uncontrolled Fire Edge
- Contained Fire Edge
- H - H Handline
- R - R Road as Completed Line
- Dozer Line
- Proposed Dozer Line
- Planned Line
- Planned Secondary Line
- Incident Command Post
- Drop Point
- Staging Area
- Repeater
- Helibase
- Helispot
- Dip Site
- Water Source
- Restricted Water Source
- Pump
- Mobile Weather Unit
- Road Closure
- Fire Location
- Fire Location - Out
- SPI Gate
- Wilderness
- Inventoried Roadless Area
- PG&E Gas Pipeline


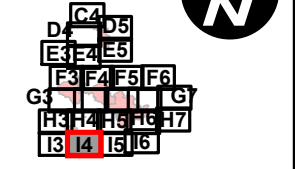


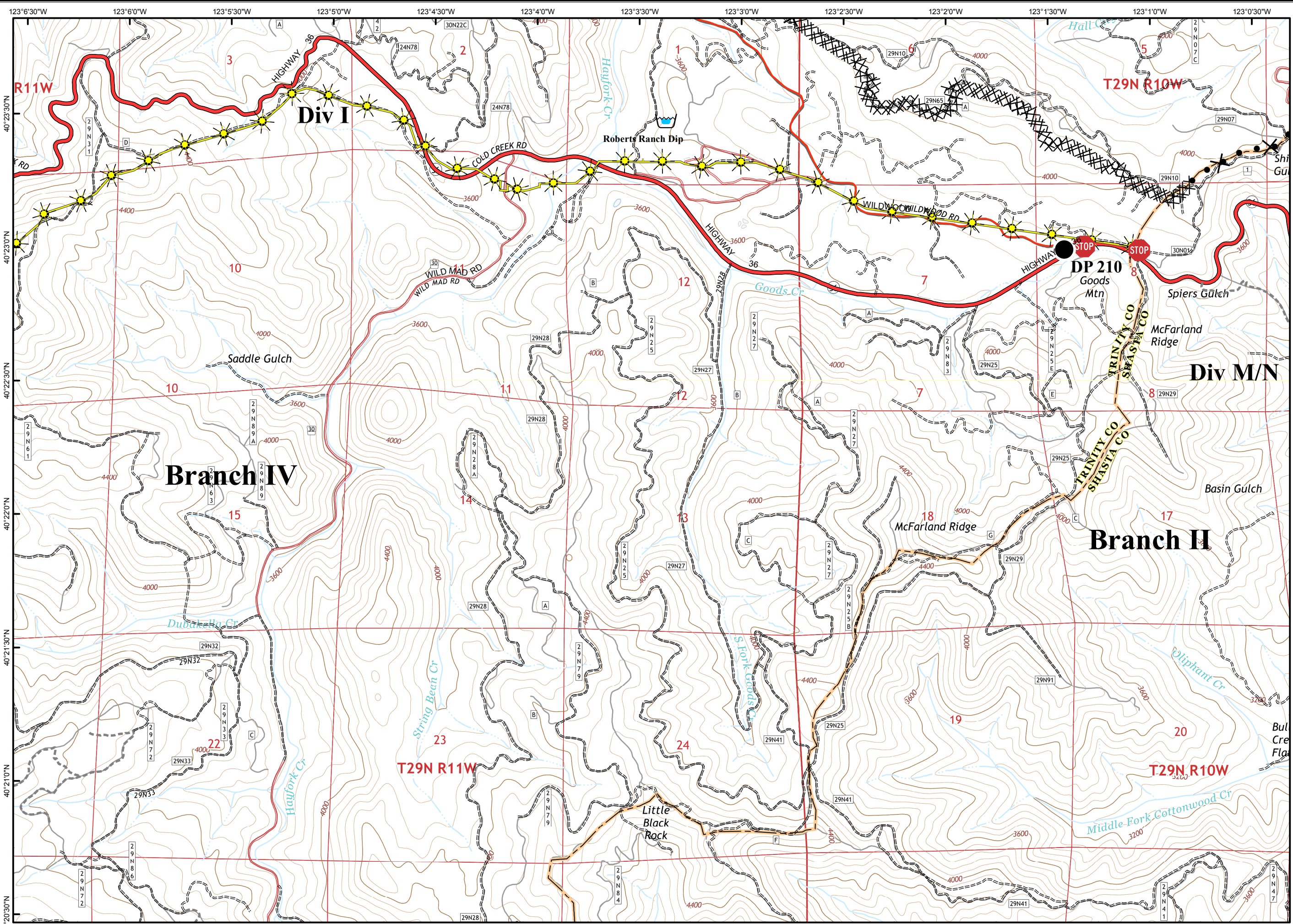
- Branch Break
- Division Break
- Uncontrolled Fire Edge
- Contained Fire Edge
- H - H Handline
- R - R Road as Completed Line
- Dozer Line
- Proposed Dozer Line
- Planned Line
- Planned Secondary Line
- Incident Command Post
- Drop Point
- Staging Area
- Repeater
- Helibase
- Helispot
- Dip Site
- Water Source
- Restricted Water Source
- Pump
- Mobile Weather Unit
- Road Closure
- Fire Location
- Fire Location - Out
- SPI Gate
- Wilderness
- Inventoried Roadless Area
- PG&E Gas Pipeline



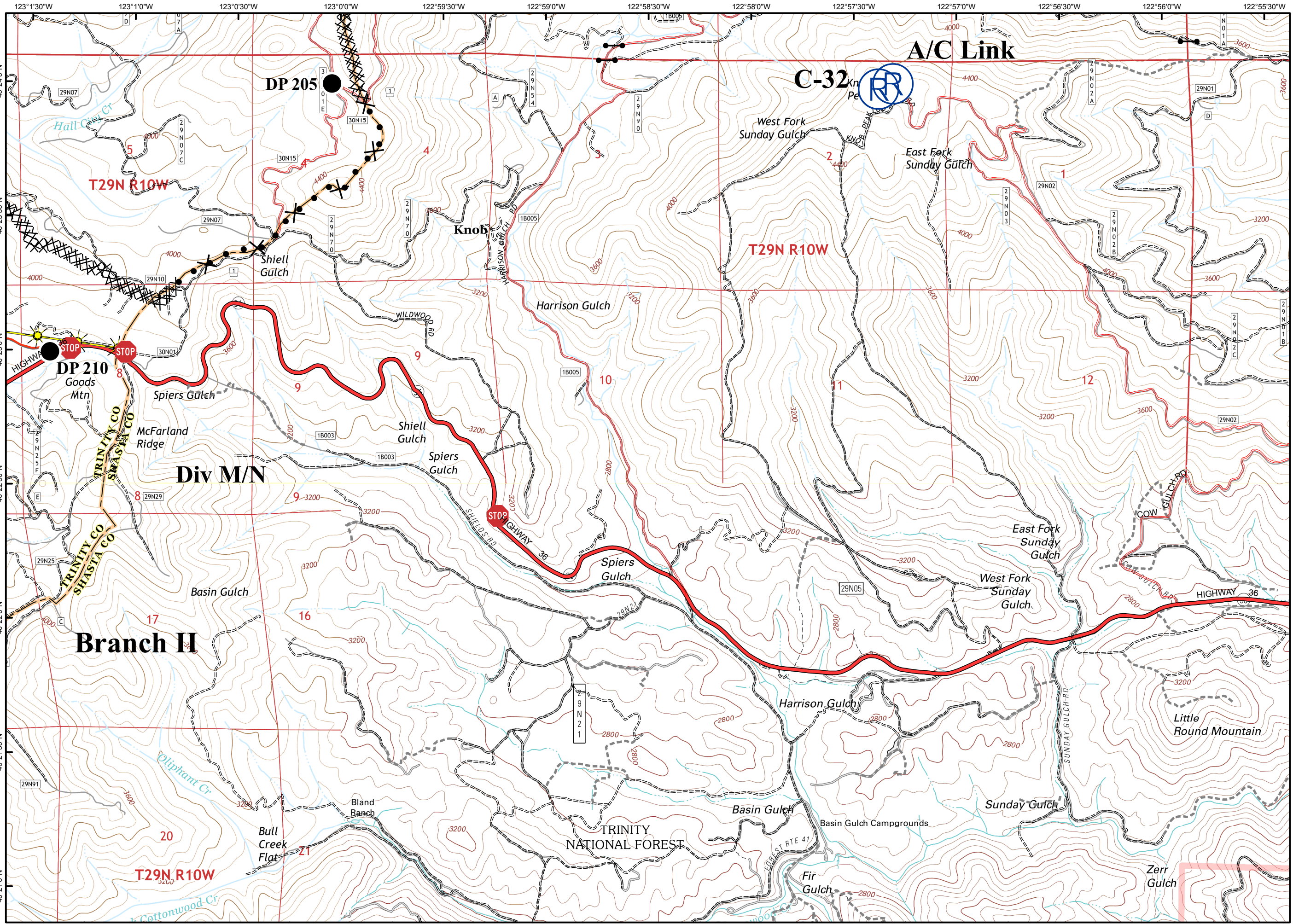


-  Branch Break
-  Division Break
-  Uncontrolled Fire Edge
-  Contained Fire Edge
-  H - H Handline
-  R - R Road as Completed Line
-  Dozer Line
-  Proposed Dozer Line
-  Planned Line
-  Planned Secondary Line
-  Incident Command Post
-  Drop Point
-  Staging Area
-  Repeater
-  Helibase
-  Helispot
-  Dip Site
-  Water Source
-  Restricted Water Source
-  Pump
-  Mobile Weather Unit
-  Road Closure
-  Fire Location
-  Fire Location - Out
-  SPI Gate
-  Wilderness
-  Inventoried Roadless Area
-  PG&E Gas Pipeline



- Branch Break
- Division Break
- Uncontrolled Fire Edge
- Contained Fire Edge
- H - H Handline
- R - R Road as Completed Line
- Dozer Line
- Proposed Dozer Line
- Planned Line
- Planned Secondary Line
- Incident Command Post
- Drop Point
- Staging Area
- Repeater
- Helibase
- Helispot
- Dip Site
- Water Source
- Restricted Water Source
- Pump
- Mobile Weather Unit
- Road Closure
- Fire Location
- Fire Location - Out
- SPI Gate
- Wilderness
- Inventoried Roadless Area
- PG&E Gas Pipeline



- Branch Break
- Division Break
- Uncontrolled Fire Edge
- Contained Fire Edge
- H - H Handline
- R - R Road as Completed Line
- Dozer Line
- Proposed Dozer Line
- Planned Line
- Planned Secondary Line
- Incident Command Post
- Drop Point
- Staging Area
- Repeater
- Helibase
- Helispot
- Dip Site
- Water Source
- Restricted Water Source
- Pump
- Mobile Weather Unit
- Road Closure
- Fire Location
- Fire Location - Out
- SPI Gate
- Wilderness
- Inventoried Roadless Area
- PG&E Gas Pipeline