



□ Region bounded by:
 Latitude: □ Longitude: □ FRD:
 From: □ 40°40'25"N □ 123°10'02"W □ RDD266041.3
 To: □ 40°37'30"N □ 122°58'20"W □ RDD265031.9
 To: □ 40°29'44"N □ 122°48'13"W □ RDD251023.4
 To: □ 40°21'01"N □ 122°48'13"W □ RDD230025.2
 To: □ 40°18'50"N □ 123°03'55"W □ RDD234037.3
 To: □ 40°21'31"N □ 123°16'00"W □ RDD241045.5
 To: □ 40°26'57"N □ 123°16'00"W □ RDD248044.8
 To: □ 40°28'28"N □ 123°20'22"W □ RDD250048
 Altitude: From the surface up to and including 11000 feet MSL
 Effective Date(s):
 From August 19, 2015 at 2300 UTC
 To October 01, 2015 at 2359 UTC


Alden Gulch Dip	40° 26.989'	-122° 55.762'
East Fork Ranch	40° 29.135'	-123° 4.495'
Ewing Reservoir	40° 33.894'	-123° 9.897'
H-21	40° 26.520'	-122° 55.819'
H-22	40° 24.920'	-123° 2.359'
H-23	40° 29.280'	-122° 54.963'
H-36	40° 27.354'	-123° 9.692'
Platina Helibase	40° 21.744'	-122° 54.426'
Roberts Ranch Dip	40° 23.235'	-123° 3.725'
Salt Creek Heliwell	40° 27.354'	-123° 9.692'
Salt Gulch Dip	40° 26.945'	-123° 7.634'

Air Operations
Fork Complex
CA-SHF 002067
08/21/2015 0600

AIOPS.pdf

● Drop Point	● Helispot	⌋ Branch Break	✕ Proposed Dozer Line
🏊 Dip Site	📍 Incident Command Post	⌋ Division Break	🔴 Uncontrolled Fire Edge
🔥 Fire Location	📶 Mobile Weather Unit	— Completed Line	🟡 Transmission Lines
👤 Fire Location - Out	📡 Repeater	⌘ Dozer Line	✕ Summits
🏠 Helibase	📍 Staging Area	H - H - Handline	🟪 TFR



0 1 2 3 4
Miles