

123°26'0"W 123°24'30"W 123°23'0"W 123°21'30"W 123°20'0"W 123°18'30"W 123°17'0"W 123°15'30"W 123°14'0"W 123°12'30"W 123°11'0"W 123°9'30"W 123°8'0"W 123°6'30"W 123°5'0"W 123°3'30"W 123°2'0"W 122°59'0"W 122°57'30"W 122°56'0"W 122°54'30"W 122°53'0"W 122°51'30"W 122°50'0"W 122°48'30"W

# Operations Mobile Map

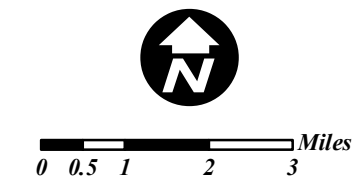
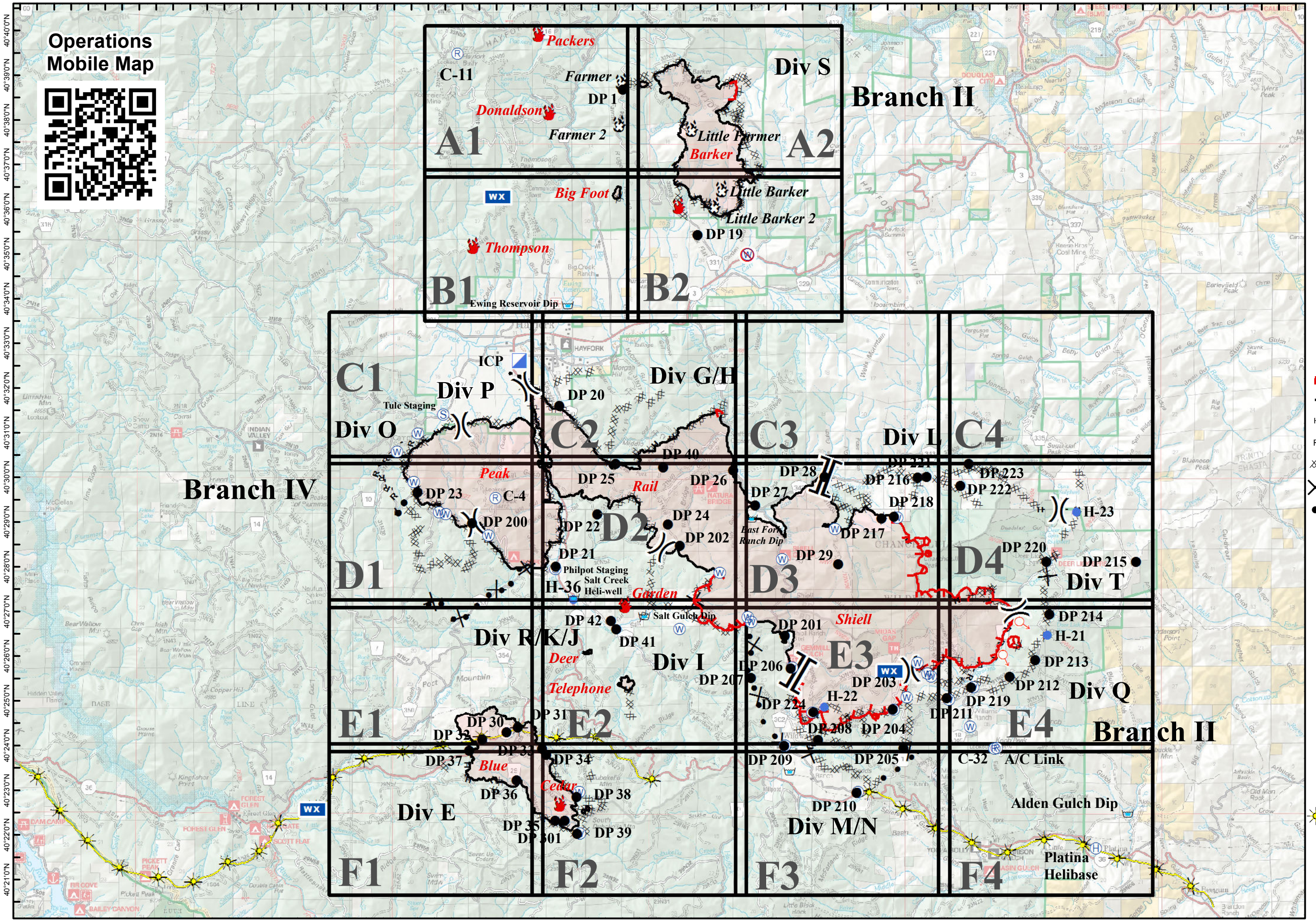


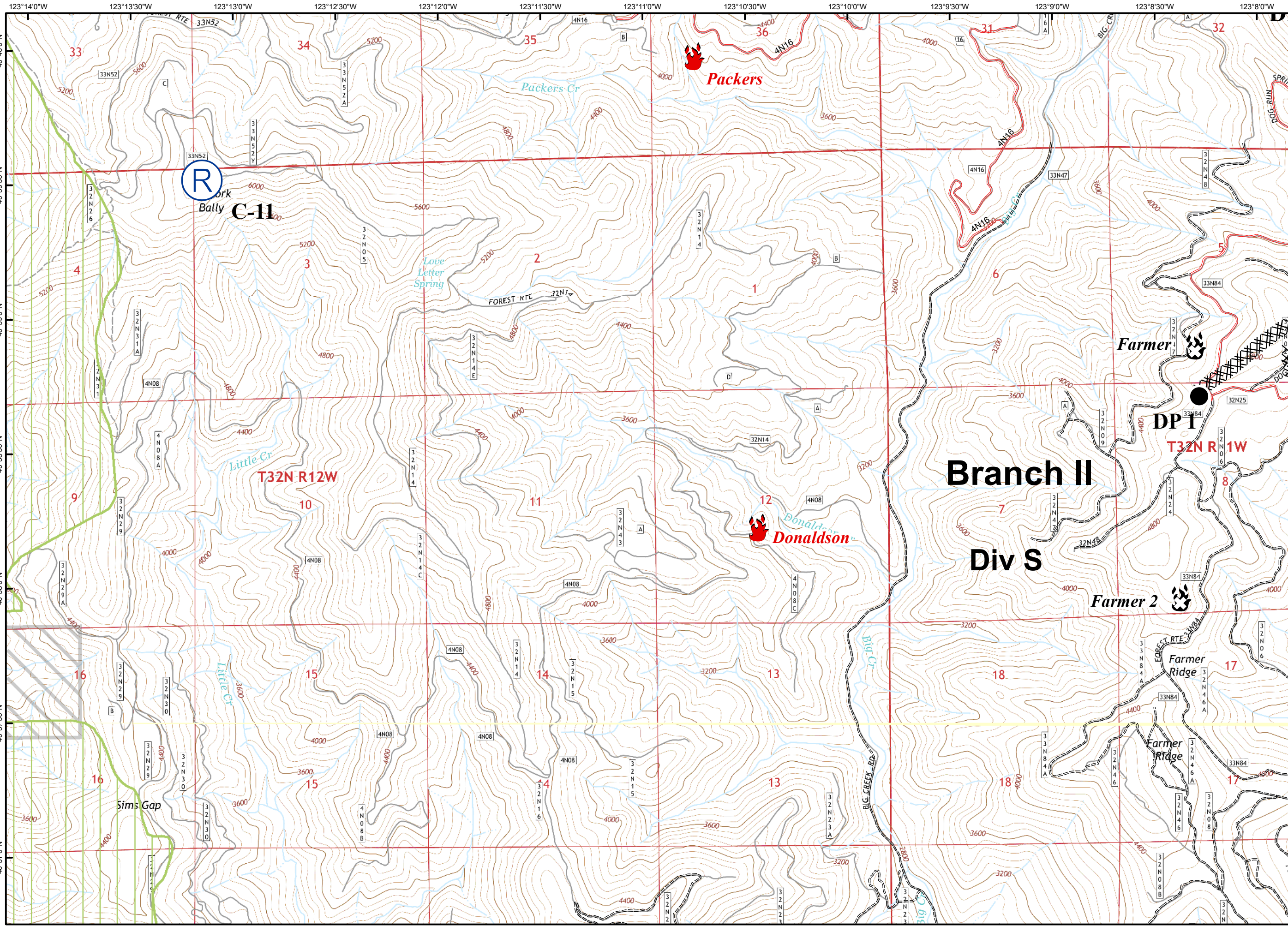
# Fork Complex CA-SHF-002067 IAP Map 08/21/15 Day Shift


































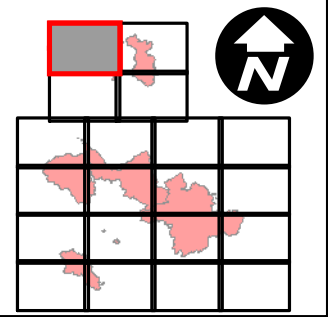
36,285 acres as of  
8/20 @ 0600

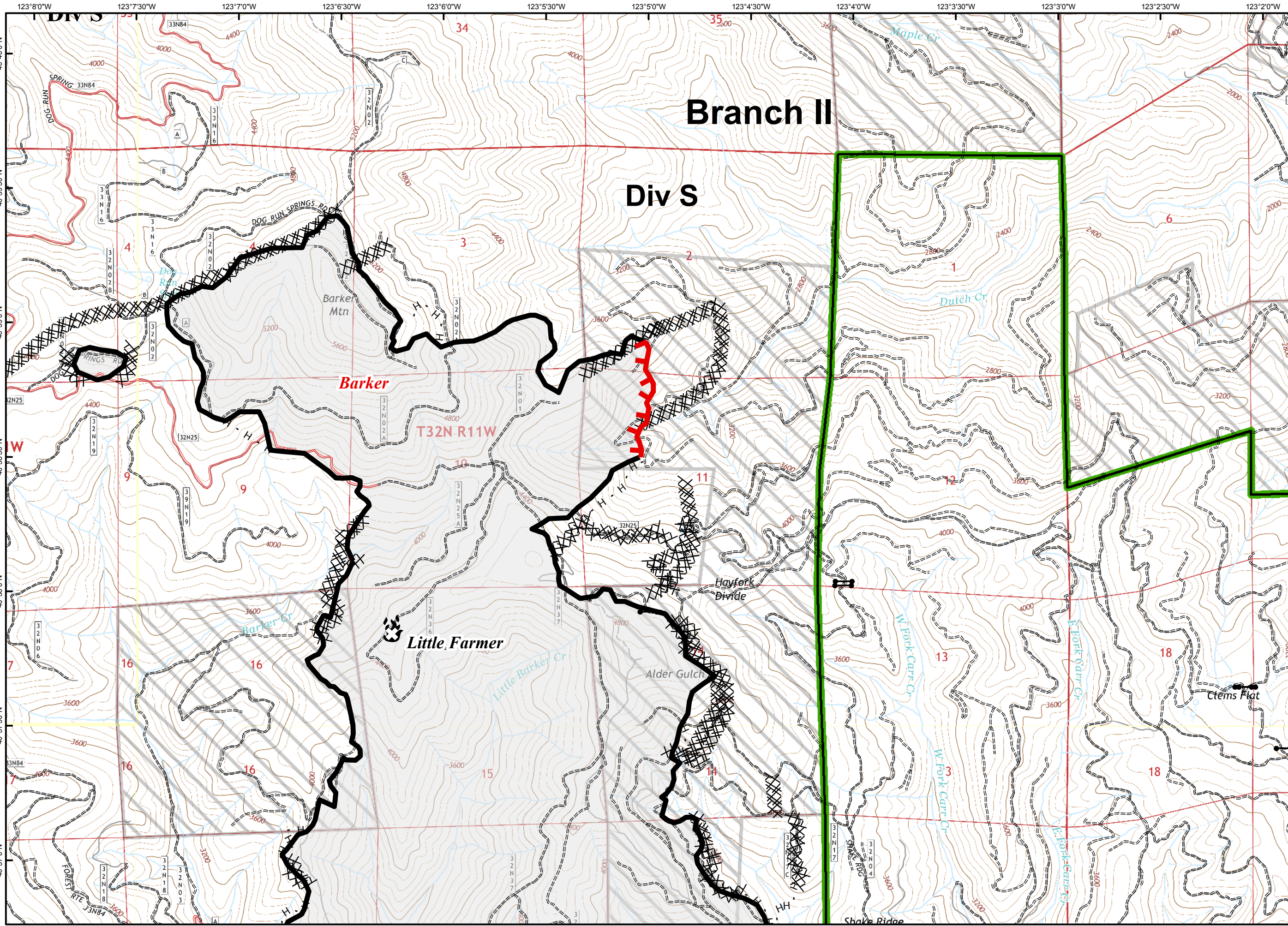
- Branch Break
- Division Break
- Uncontrolled Fire Edge
- Contained Fire Edge
- H - H - Handline
- R - R - Road as Completed Line
- XXXX Dozer Line
- X • Proposed Dozer Line
- • • Planned Secondary Line
- Incident Command Post
- Drop Point
- Staging Area
- Repeater
- Helibase
- Helispot
- Dip Site
- Water Source
- Restricted Water Source
- Spot Fire
- WX Mobile Weather Unit
- Fire Location
- Fire Location - Out
- PG&E Gas Pipeline


































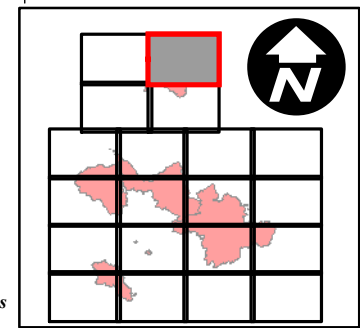


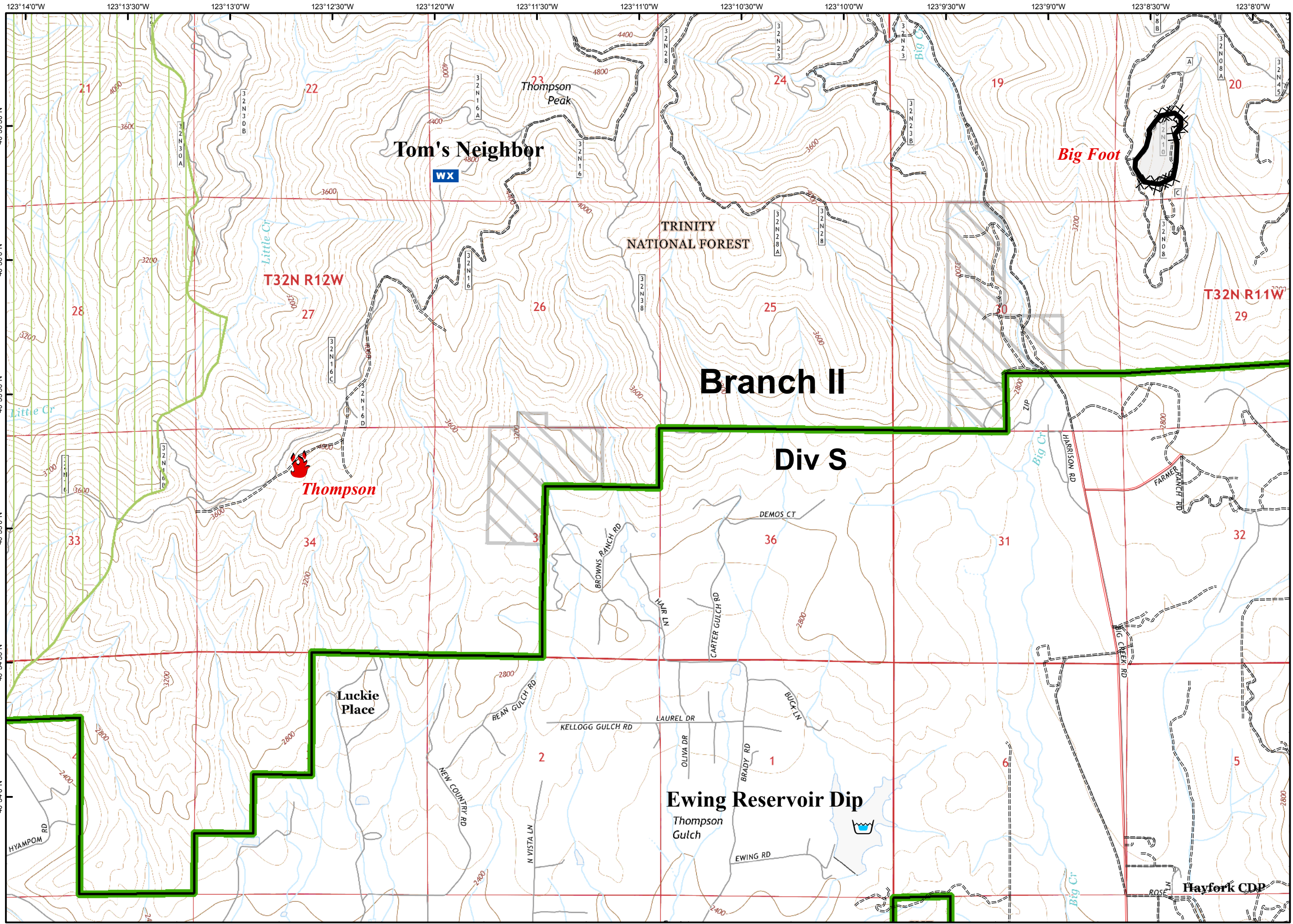
-  Branch Break
-  Division Break
-  Uncontrolled Fire Edge
-  Contained Fire Edge
-  H - Handline
-  R - Road as Completed Line
-  Dozer Line
-  Proposed Dozer Line
-  Planned Line
-  Planned Secondary Line
-  Incident Command Post
-  Drop Point
-  Staging Area
-  Repeater
-  Helibase
-  Helispot
-  Dip Site
-  Water Source
-  Restricted Water Source
-  Pump
-  Spot Fire
-  wx Mobile Weather Unit
-  Road Closure
-  Fire Location
-  Fire Location - Out
-  SPI Gate
-  Private Land within Forest Boundary
-  National Forest Boundary
-  Wilderness
-  Inventoried Roadless Area
-  PG&E Gas Pipeline


































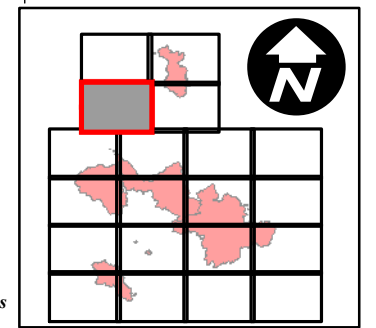


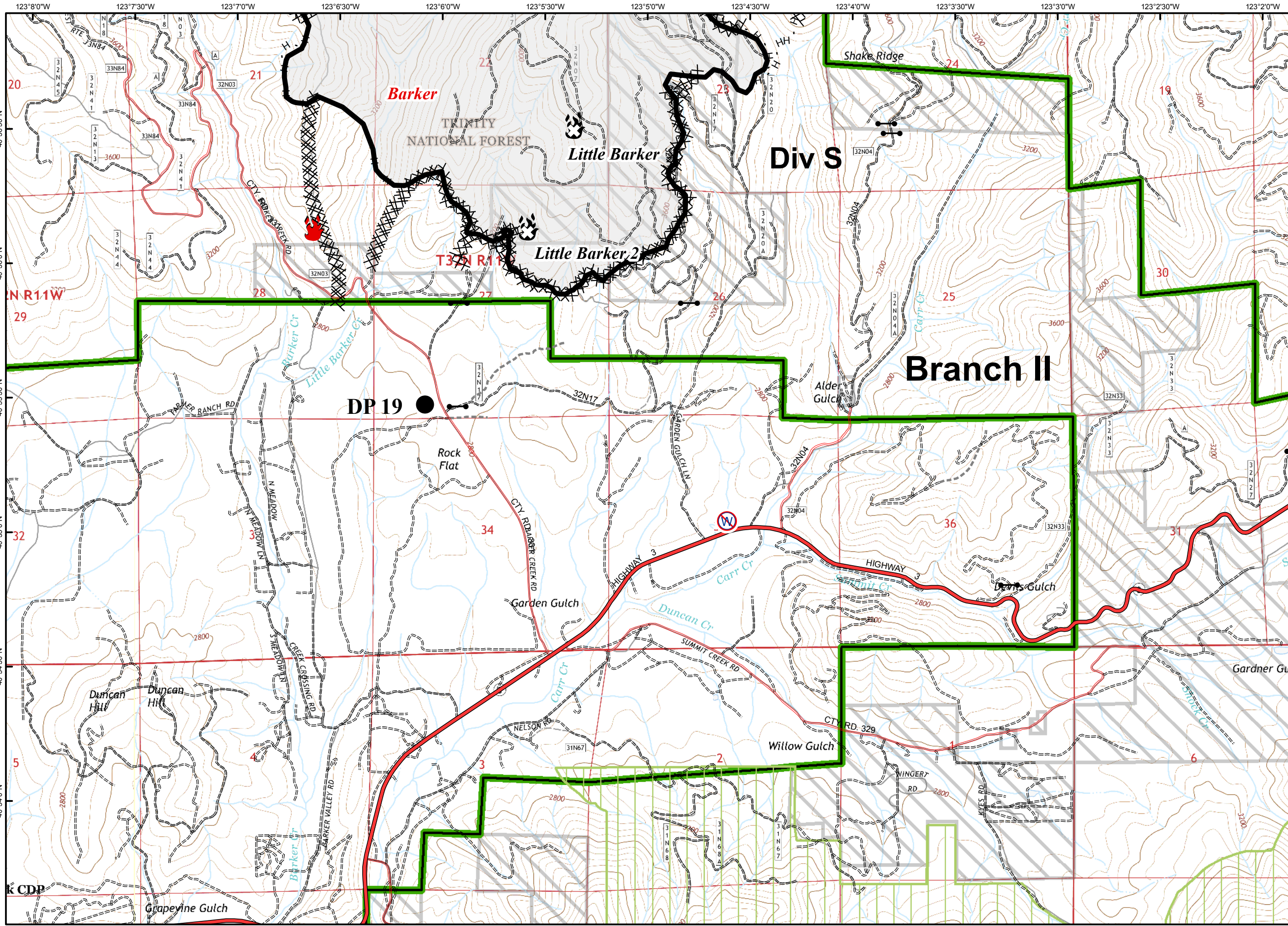
-  Branch Break
-  Division Break
-  Uncontrolled Fire Edge
-  Contained Fire Edge
-  H - Handline
-  R - Road as Completed Line
-  Dozer Line
-  Proposed Dozer Line
-  Planned Line
-  Planned Secondary Line
-  Incident Command Post
-  Drop Point
-  Staging Area
-  Repeater
-  Helibase
-  Helispot
-  Dip Site
-  Water Source
-  Restricted Water Source
-  Pump
-  Spot Fire
-  wx Mobile Weather Unit
-  Road Closure
-  Fire Location
-  Fire Location - Out
-  SPI Gate
-  Private Land within Forest Boundary
-  National Forest Boundary
-  Wilderness
-  Inventoried Roadless Area
-  PG&E Gas Pipeline


































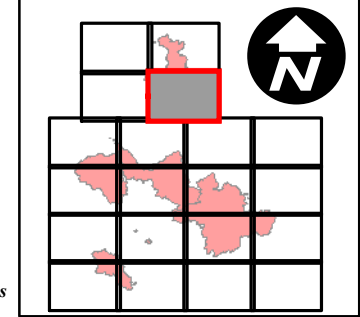


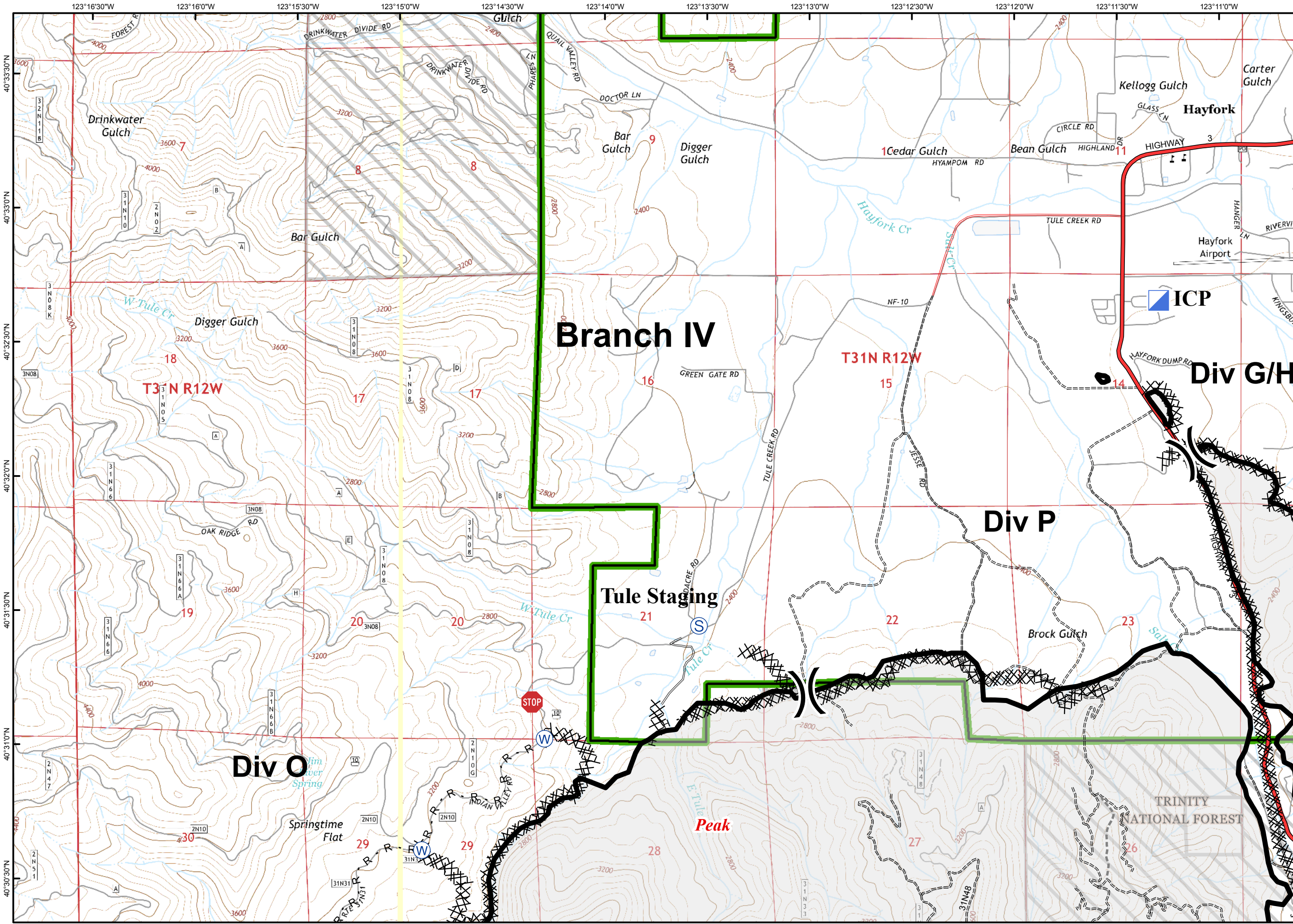
-  Branch Break
-  Division Break
-  Uncontrolled Fire Edge
-  Contained Fire Edge
-  H - Handline
-  R - Road as Completed Line
-  Dozer Line
-  Proposed Dozer Line
-  Planned Line
-  Planned Secondary Line
-  Incident Command Post
-  Drop Point
-  Staging Area
-  Repeater
-  Helibase
-  Helispot
-  Dip Site
-  Water Source
-  Restricted Water Source
-  Pump
-  Spot Fire
-  wx Mobile Weather Unit
-  Road Closure
-  Fire Location
-  Fire Location - Out
-  SPI Gate
-  Private Land within Forest Boundary
-  National Forest Boundary
-  Wilderness
-  Inventoried Roadless Area
-  PG&E Gas Pipeline



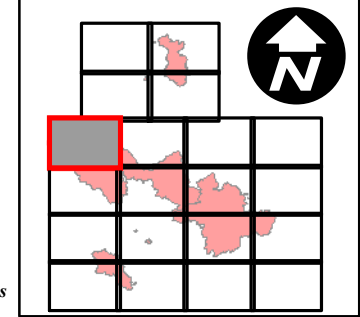


-  Branch Break
-  Division Break
-  Uncontrolled Fire Edge
-  Contained Fire Edge
-  H - Handline
-  R - Road as Completed Line
-  Dozer Line
-  Proposed Dozer Line
-  Planned Line
-  Planned Secondary Line
-  Incident Command Post
-  Drop Point
-  Staging Area
-  Repeater
-  Helibase
-  Helispot
-  Dip Site
-  Water Source
-  Restricted Water Source
-  Pump
-  Spot Fire
-  wx Mobile Weather Unit
-  Road Closure
-  Fire Location
-  Fire Location - Out
-  SPI Gate
-  Private Land within Forest Boundary
-  National Forest Boundary
-  Wilderness
-  Inventoried Roadless Area
-  PG&E Gas Pipeline



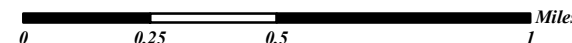
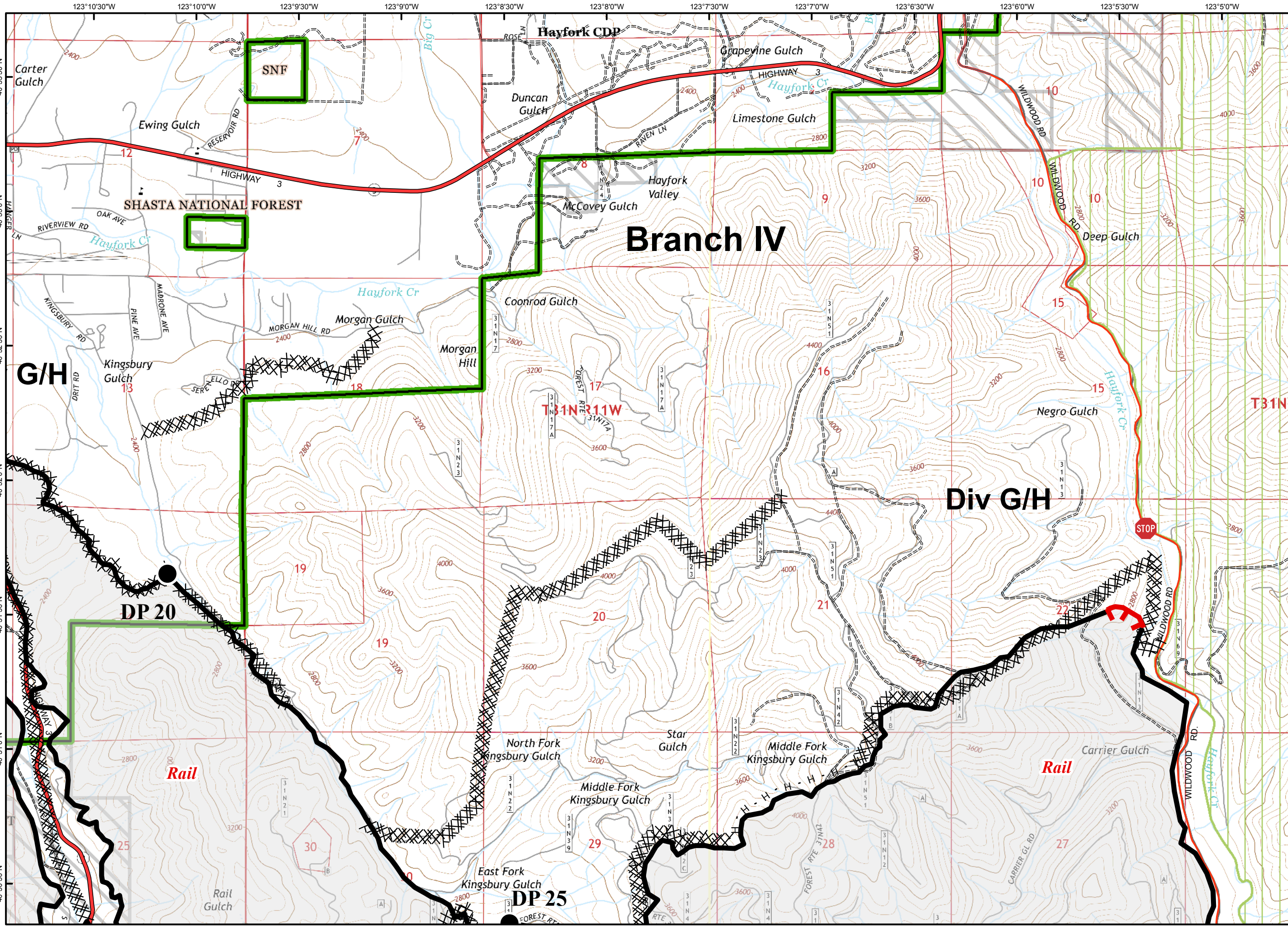
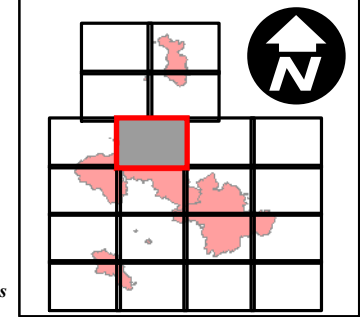


- Branch Break
- Division Break
- Uncontrolled Fire Edge
- Contained Fire Edge
- H - Handline
- R - Road as Completed Line
- Dozer Line
- Proposed Dozer Line
- Planned Line
- Planned Secondary Line
- Incident Command Post
- Drop Point
- Staging Area
- Repeater
- Helibase
- Helispot
- Dip Site
- Water Source
- Restricted Water Source
- Pump
- Spot Fire
- Mobile Weather Unit
- Road Closure
- Fire Location
- Fire Location - Out
- SPI Gate
- Private Land within Forest Boundary
- National Forest Boundary
- Wilderness
- Inventoried Roadless Area
- PG&E Gas Pipeline



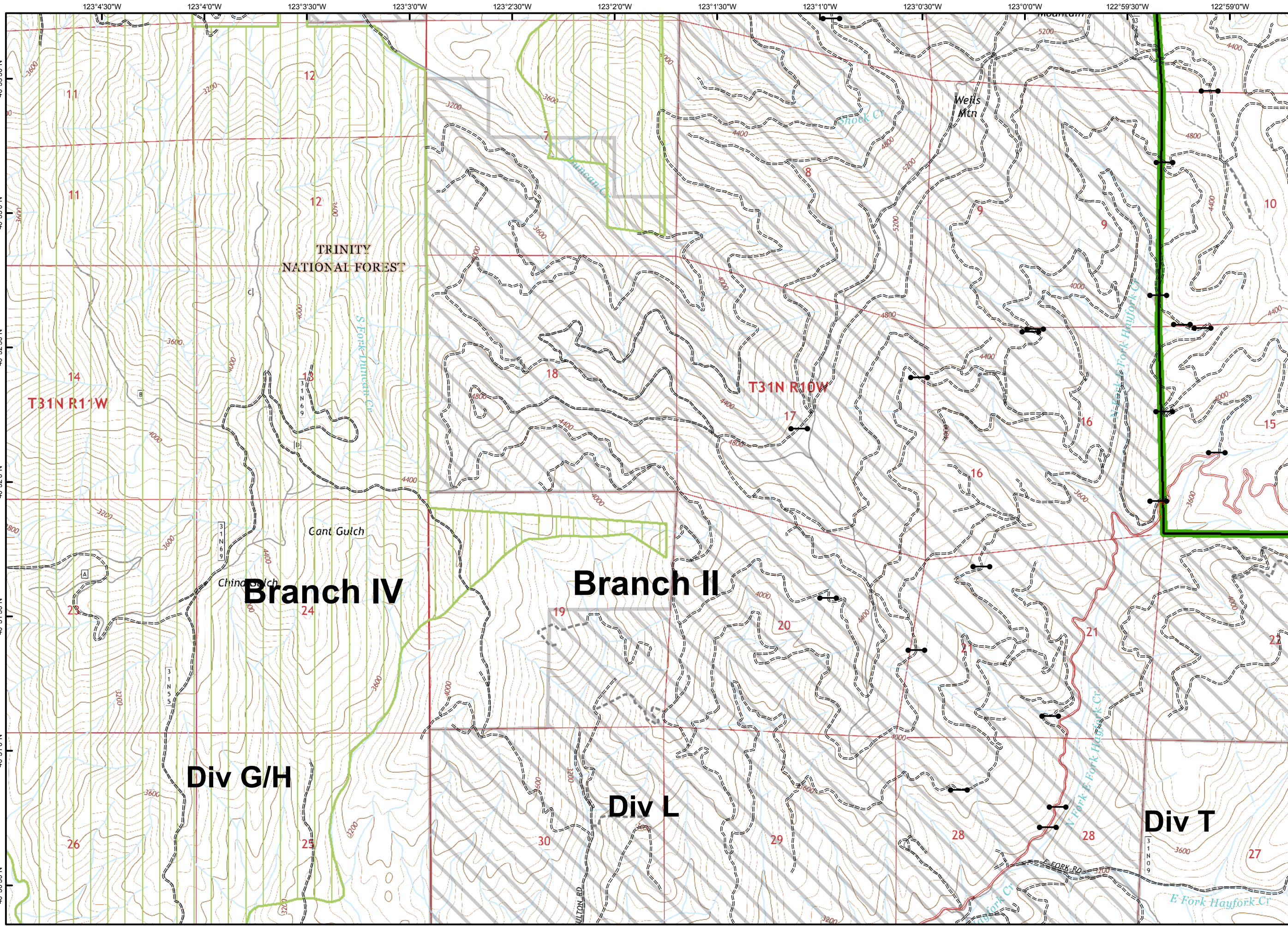
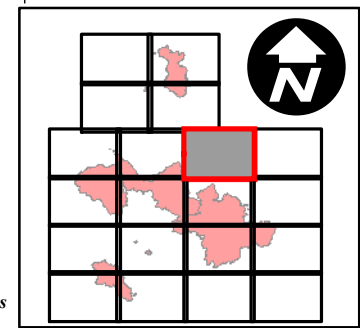


- Branch Break
- Division Break
- Uncontrolled Fire Edge
- Contained Fire Edge
- H - Handline
- R - Road as Completed Line
- Dozer Line
- Proposed Dozer Line
- Planned Line
- Planned Secondary Line
- Incident Command Post
- Drop Point
- Staging Area
- Repeater
- Helibase
- Helispot
- Dip Site
- Water Source
- Restricted Water Source
- Pump
- Spot Fire
- Mobile Weather Unit
- Road Closure
- Fire Location
- Fire Location - Out
- SPI Gate
- Private Land within Forest Boundary
- National Forest Boundary
- Wilderness
- Inventoried Roadless Area
- PG&E Gas Pipeline





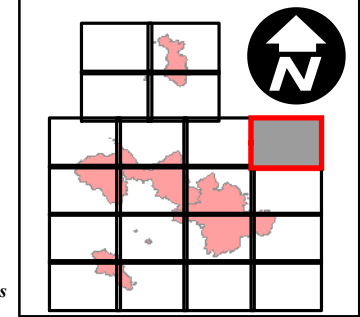

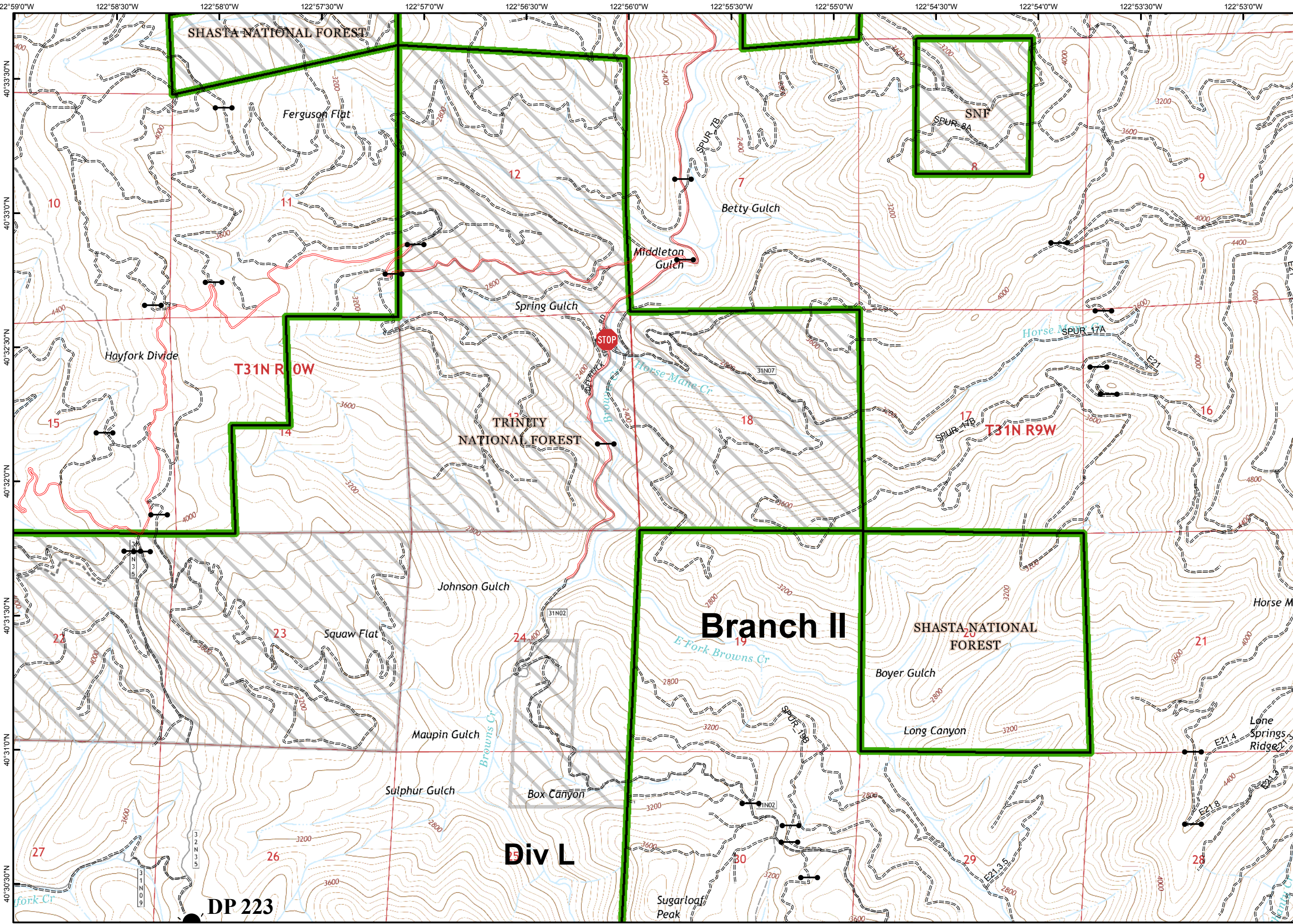
- Branch Break
- Division Break
- Uncontrolled Fire Edge
- Contained Fire Edge
- H - Handline
- R - Road as Completed Line
- Dozer Line
- Proposed Dozer Line
- Planned Line
- Planned Secondary Line
- Incident Command Post
- Drop Point
- Staging Area
- Repeater
- Helibase
- Helispot
- Dip Site
- Water Source
- Restricted Water Source
- Pump
- Spot Fire
- Mobile Weather Unit
- Road Closure
- Fire Location
- Fire Location - Out
- SPI Gate
- Private Land within Forest Boundary
- National Forest Boundary
- Wilderness
- Inventoried Roadless Area
- PG&E Gas Pipeline

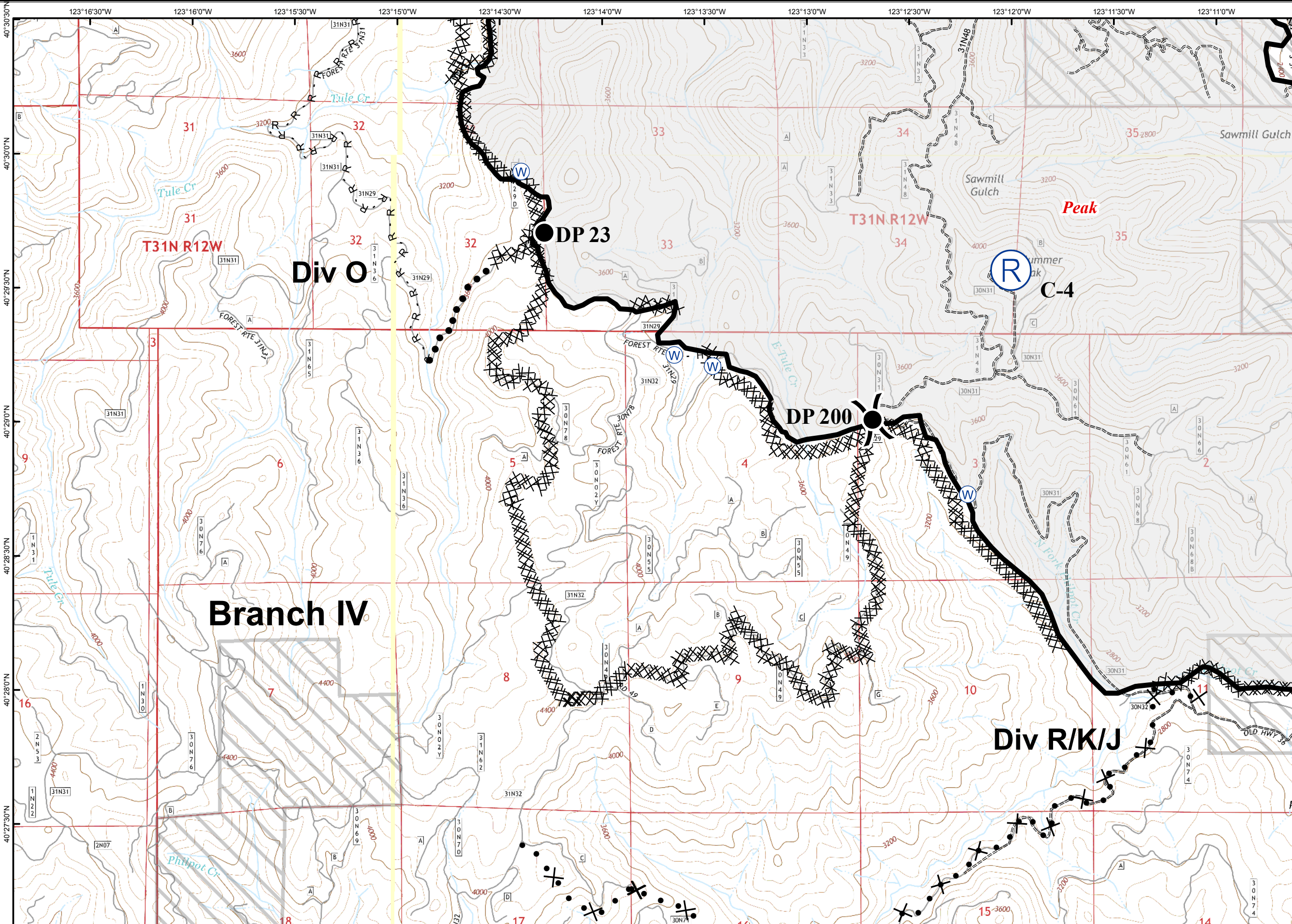




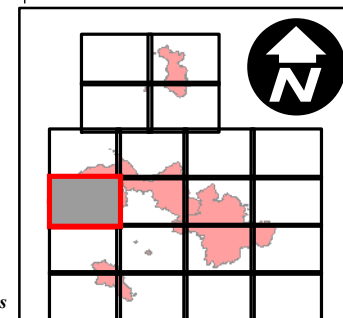


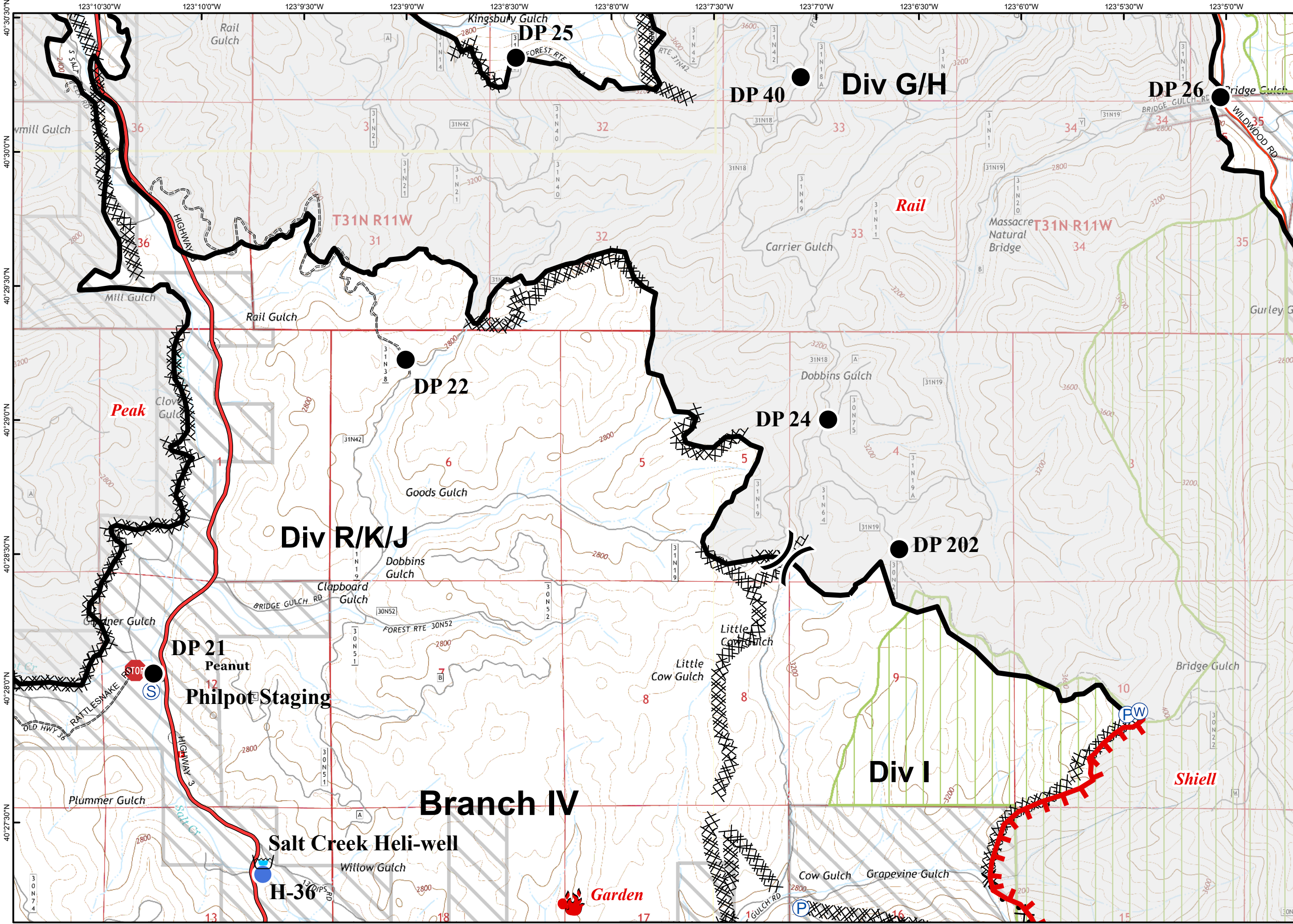
- Branch Break
- Division Break
- Uncontrolled Fire Edge
- Contained Fire Edge
- H - Handline
- R - Road as Completed Line
- Dozer Line
- Proposed Dozer Line
- Planned Line
- Planned Secondary Line
- Incident Command Post
- Drop Point
- Staging Area
- Repeater
- Helibase
- Helispot
- Dip Site
- Water Source
- Restricted Water Source
- Pump
- Spot Fire
- wx Mobile Weather Unit
- Road Closure
- Fire Location
- Fire Location - Out
- SPI Gate
- Private Land within Forest Boundary
- National Forest Boundary
- Wilderness
- Inventoried Roadless Area
- PG&E Gas Pipeline


































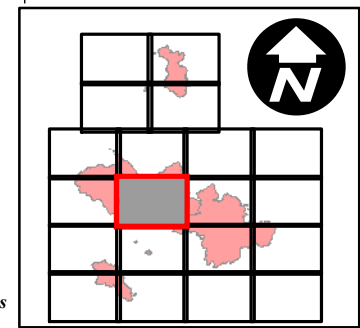


- Branch Break
- Division Break
- Uncontrolled Fire Edge
- Contained Fire Edge
- H - Handline
- R - Road as Completed Line
- Dozer Line
- Proposed Dozer Line
- Planned Line
- Planned Secondary Line
- Incident Command Post
- Drop Point
- Staging Area
- Repeater
- Helibase
- Helispot
- Dip Site
- Water Source
- Restricted Water Source
- Pump
- Spot Fire
- wx Mobile Weather Unit
- Road Closure
- Fire Location
- Fire Location - Out
- SPI Gate
- Private Land within Forest Boundary
- National Forest Boundary
- Wilderness
- Inventoried Roadless Area
- PG&E Gas Pipeline

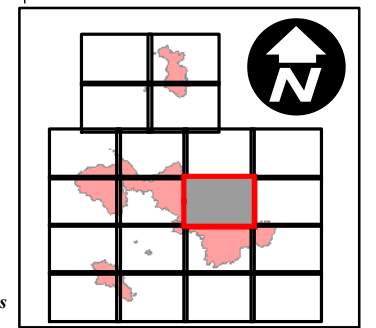
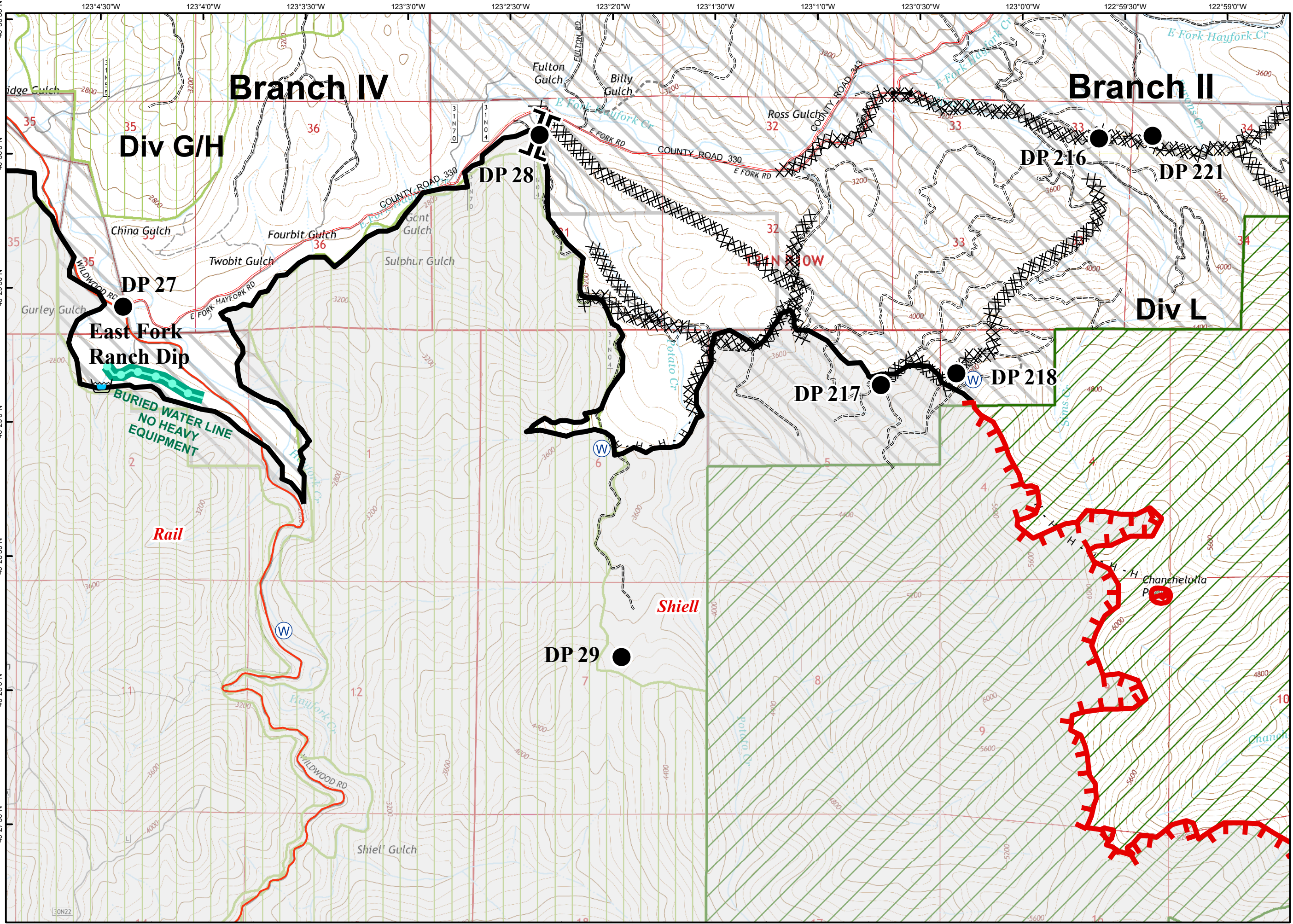




-  Branch Break
-  Division Break
-  Uncontrolled Fire Edge
-  Contained Fire Edge
-  H - Handline
-  R - Road as Completed Line
-  Dozer Line
-  Proposed Dozer Line
-  Planned Line
-  Planned Secondary Line
-  Incident Command Post
-  Drop Point
-  Staging Area
-  Repeater
-  Helibase
-  Helispot
-  Dip Site
-  Water Source
-  Restricted Water Source
-  Pump
-  Spot Fire
-  wx Mobile Weather Unit
-  Road Closure
-  Fire Location
-  Fire Location - Out
-  SPI Gate
-  Private Land within Forest Boundary
-  National Forest Boundary
-  Wilderness
-  Inventoried Roadless Area
-  PG&E Gas Pipeline

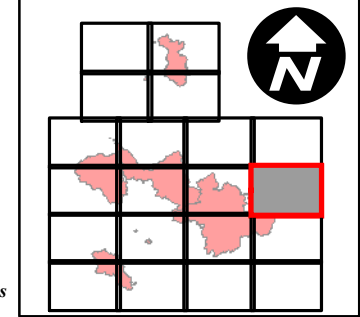
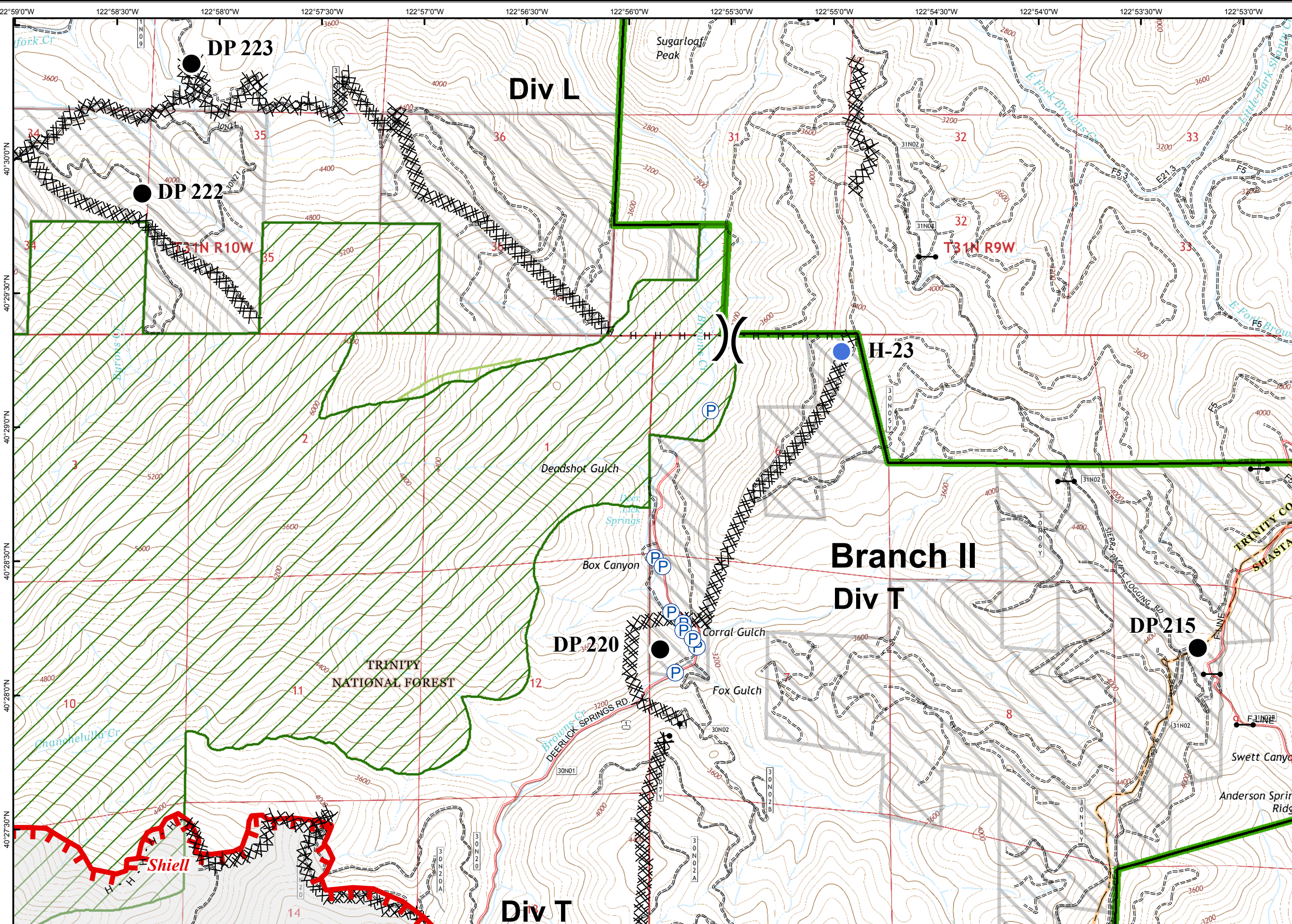


- Branch Break
- Division Break
- Uncontrolled Fire Edge
- Contained Fire Edge
- H - Handline
- R - Road as Completed Line
- Dozer Line
- Proposed Dozer Line
- Planned Line
- Planned Secondary Line
- Incident Command Post
- Drop Point
- Staging Area
- Repeater
- Helibase
- Helispot
- Dip Site
- Water Source
- Restricted Water Source
- Pump
- Spot Fire
- Mobile Weather Unit
- Road Closure
- Fire Location
- Fire Location - Out
- SPI Gate
- Private Land within Forest Boundary
- National Forest Boundary
- Wilderness
- Inventoried Roadless Area
- PG&E Gas Pipeline



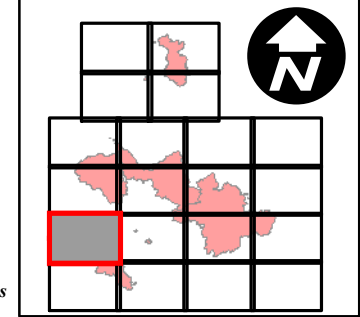
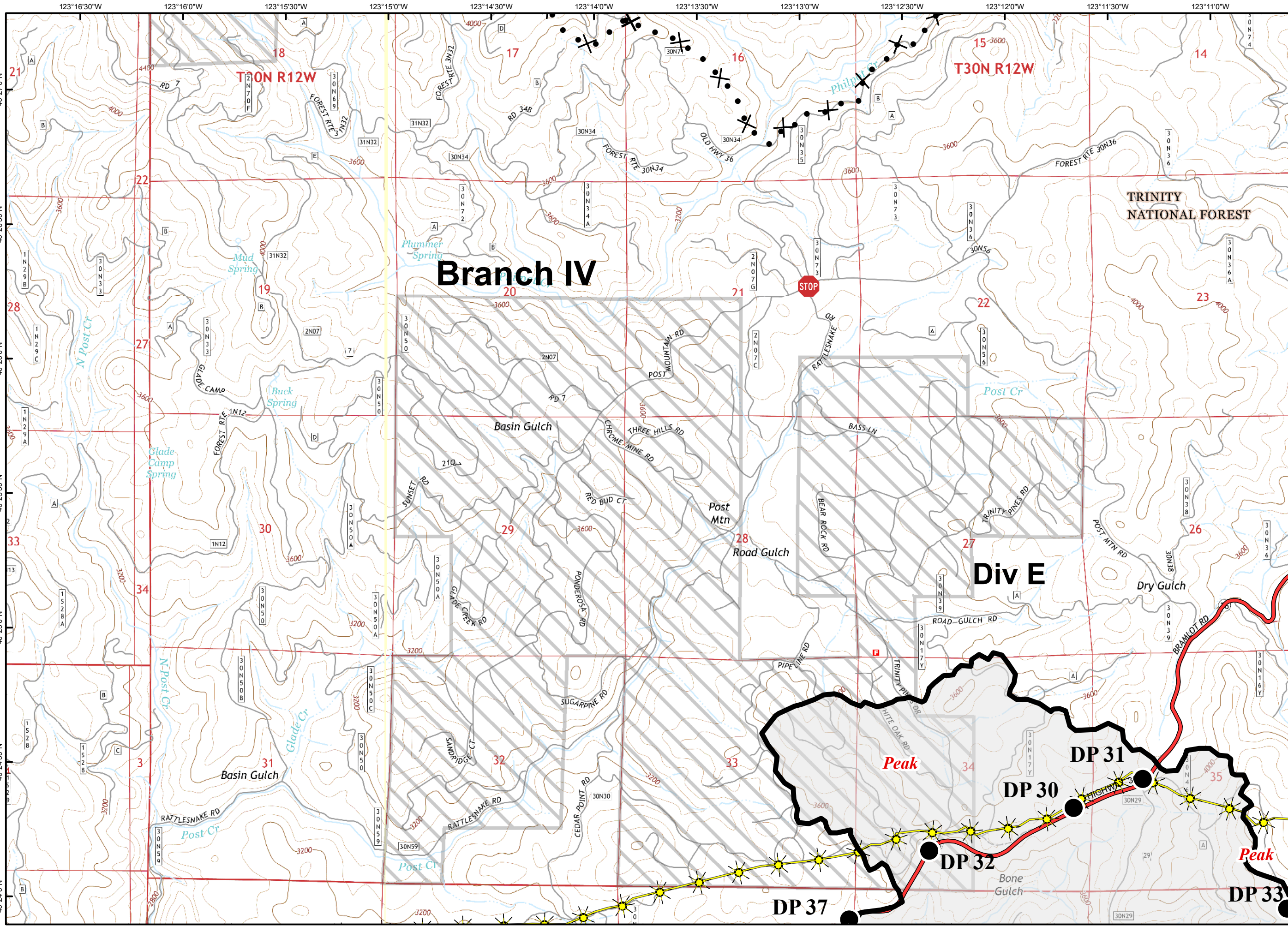


- Branch Break
- Division Break
- Uncontrolled Fire Edge
- Contained Fire Edge
- H - Handline
- R - Road as Completed Line
- Dozer Line
- Proposed Dozer Line
- Planned Line
- Planned Secondary Line
- Incident Command Post
- Drop Point
- Staging Area
- Repeater
- Helibase
- Helispot
- Dip Site
- Water Source
- Restricted Water Source
- Pump
- Spot Fire
- Mobile Weather Unit
- Road Closure
- Fire Location
- Fire Location - Out
- SPI Gate
- Private Land within Forest Boundary
- National Forest Boundary
- Wilderness
- Inventoried Roadless Area
- PG&E Gas Pipeline

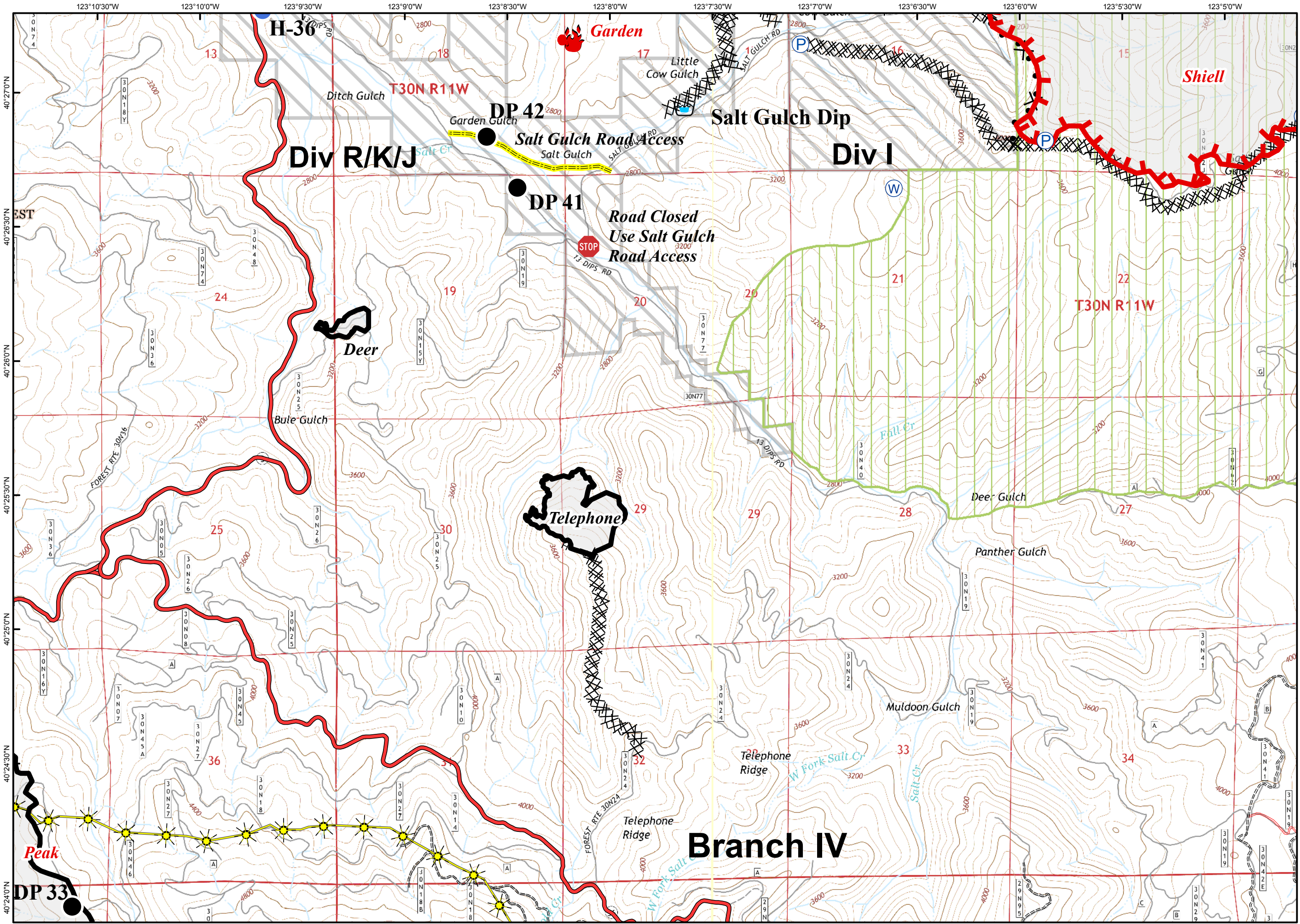
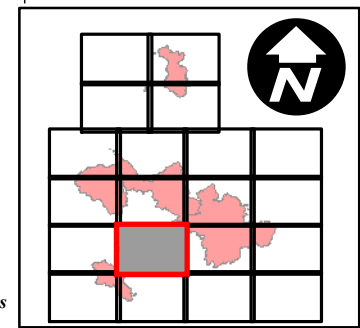




- Branch Break
- Division Break
- Uncontrolled Fire Edge
- Contained Fire Edge
- H - Handline
- R - Road as Completed Line
- Dozer Line
- Proposed Dozer Line
- Planned Line
- Planned Secondary Line
- Incident Command Post
- Drop Point
- Staging Area
- Repeater
- Helibase
- Helispot
- Dip Site
- Water Source
- Restricted Water Source
- Pump
- Spot Fire
- Mobile Weather Unit
- Road Closure
- Fire Location
- Fire Location - Out
- SPI Gate
- Private Land within Forest Boundary
- National Forest Boundary
- Wilderness
- Inventoried Roadless Area
- PG&E Gas Pipeline

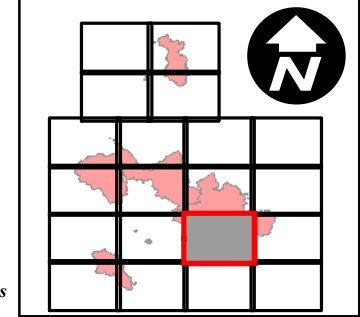
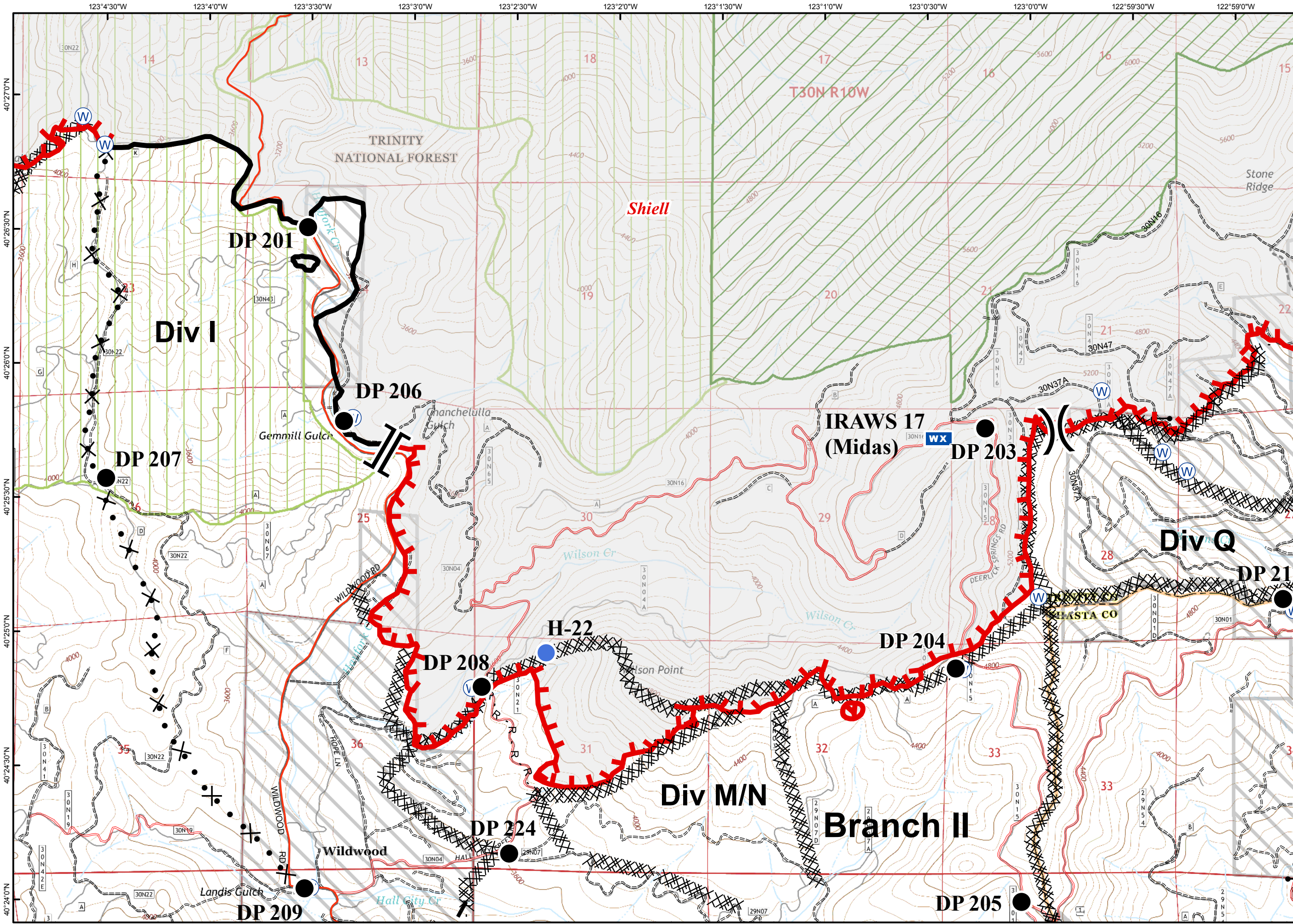


- Branch Break
- Division Break
- Uncontrolled Fire Edge
- Contained Fire Edge
- H - Handline
- R - Road as Completed Line
- Dozer Line
- Proposed Dozer Line
- Planned Line
- Planned Secondary Line
- Incident Command Post
- Drop Point
- Staging Area
- Repeater
- Helibase
- Helispot
- Dip Site
- Water Source
- Restricted Water Source
- Pump
- Spot Fire
- Mobile Weather Unit
- Road Closure
- Fire Location
- Fire Location - Out
- SPI Gate
- Private Land within Forest Boundary
- National Forest Boundary
- Wilderness
- Inventoried Roadless Area
- PG&E Gas Pipeline


































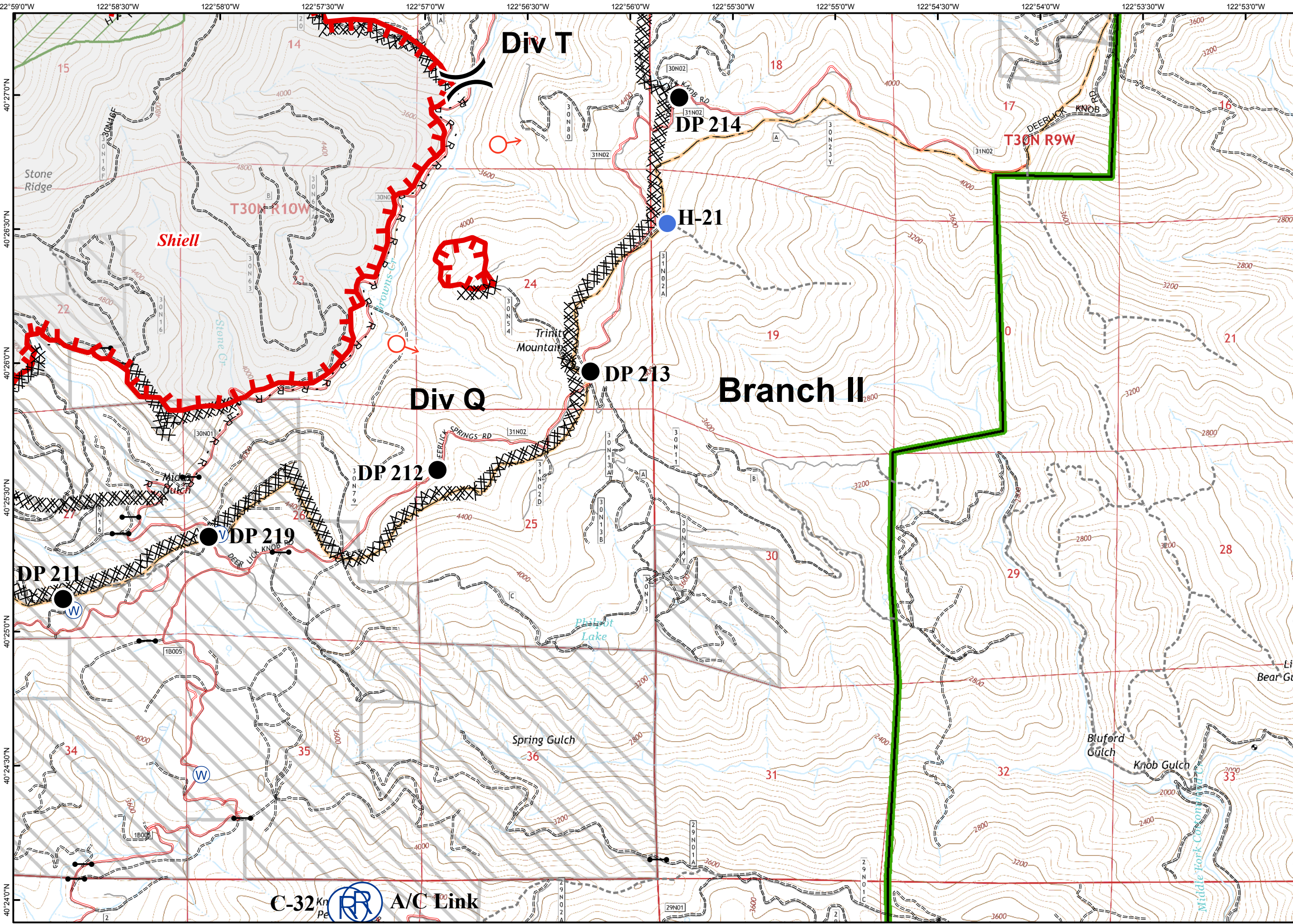


- Branch Break
- Division Break
- Uncontrolled Fire Edge
- Contained Fire Edge
- H - Handline
- R - Road as Completed Line
- Dozer Line
- Proposed Dozer Line
- Planned Line
- Planned Secondary Line
- Incident Command Post
- Drop Point
- Staging Area
- Repeater
- Helibase
- Helispot
- Dip Site
- Water Source
- Restricted Water Source
- Pump
- Spot Fire
- Mobile Weather Unit
- Road Closure
- Fire Location
- Fire Location - Out
- SPI Gate
- Private Land within Forest Boundary
- National Forest Boundary
- Wilderness
- Inventoried Roadless Area
- PG&E Gas Pipeline

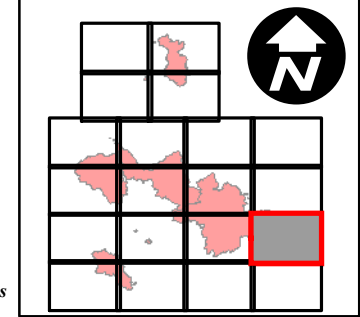




































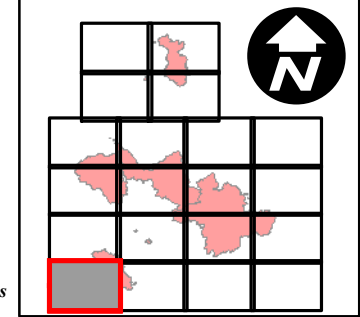
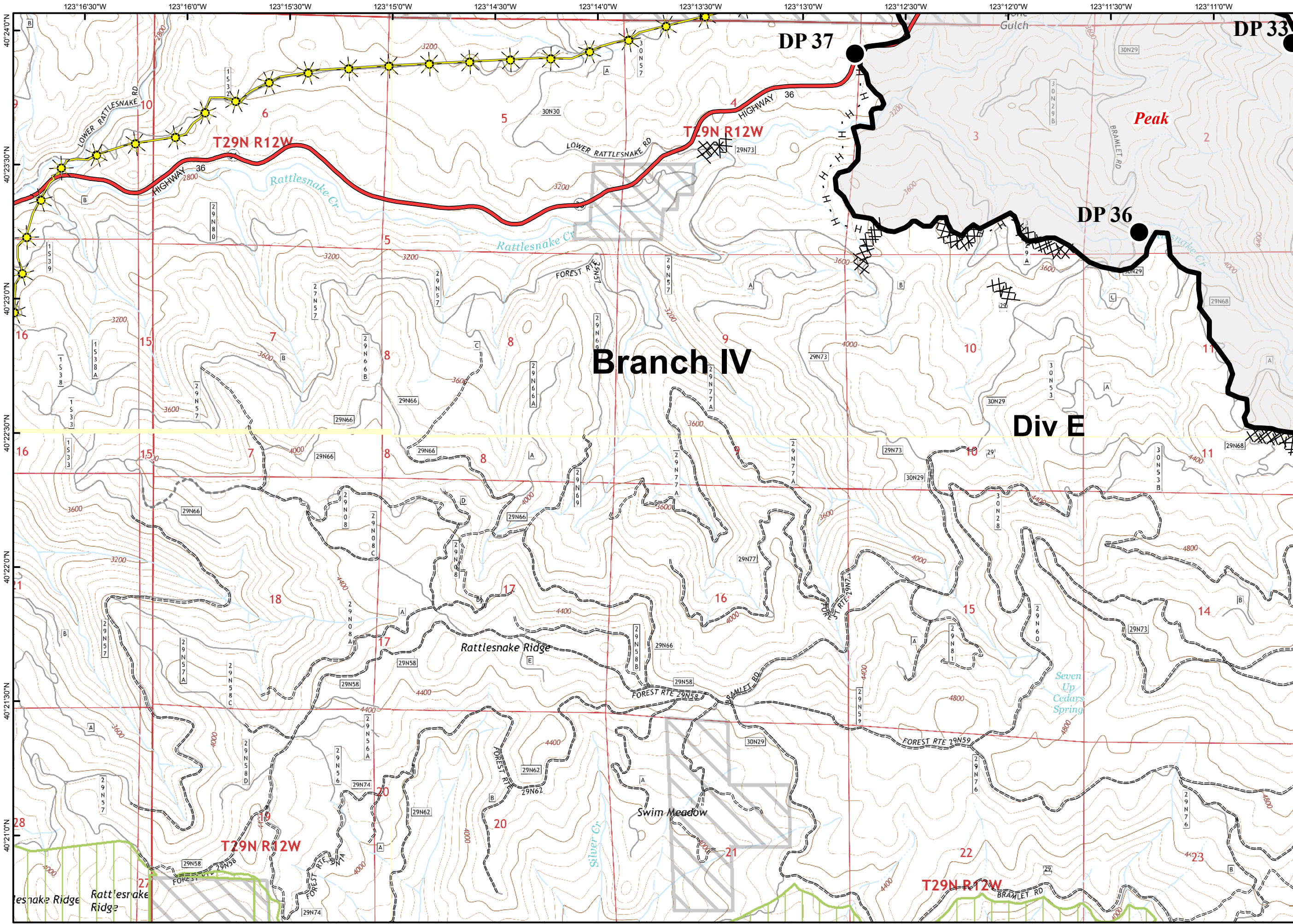
-  Branch Break
-  Division Break
-  Uncontrolled Fire Edge
-  Contained Fire Edge
-  H - Handline
-  R - Road as Completed Line
-  Dozer Line
-  Proposed Dozer Line
-  Planned Line
-  Planned Secondary Line
-  Incident Command Post
-  Drop Point
-  Staging Area
-  Repeater
-  Helibase
-  Helispot
-  Dip Site
-  Water Source
-  Restricted Water Source
-  Pump
-  Spot Fire
-  wx Mobile Weather Unit
-  Road Closure
-  Fire Location
-  Fire Location - Out
-  SPI Gate
-  Private Land within Forest Boundary
-  National Forest Boundary
-  Wilderness
-  Inventoried Roadless Area
-  PG&E Gas Pipeline



C-32 Kn Pe  A/C Link

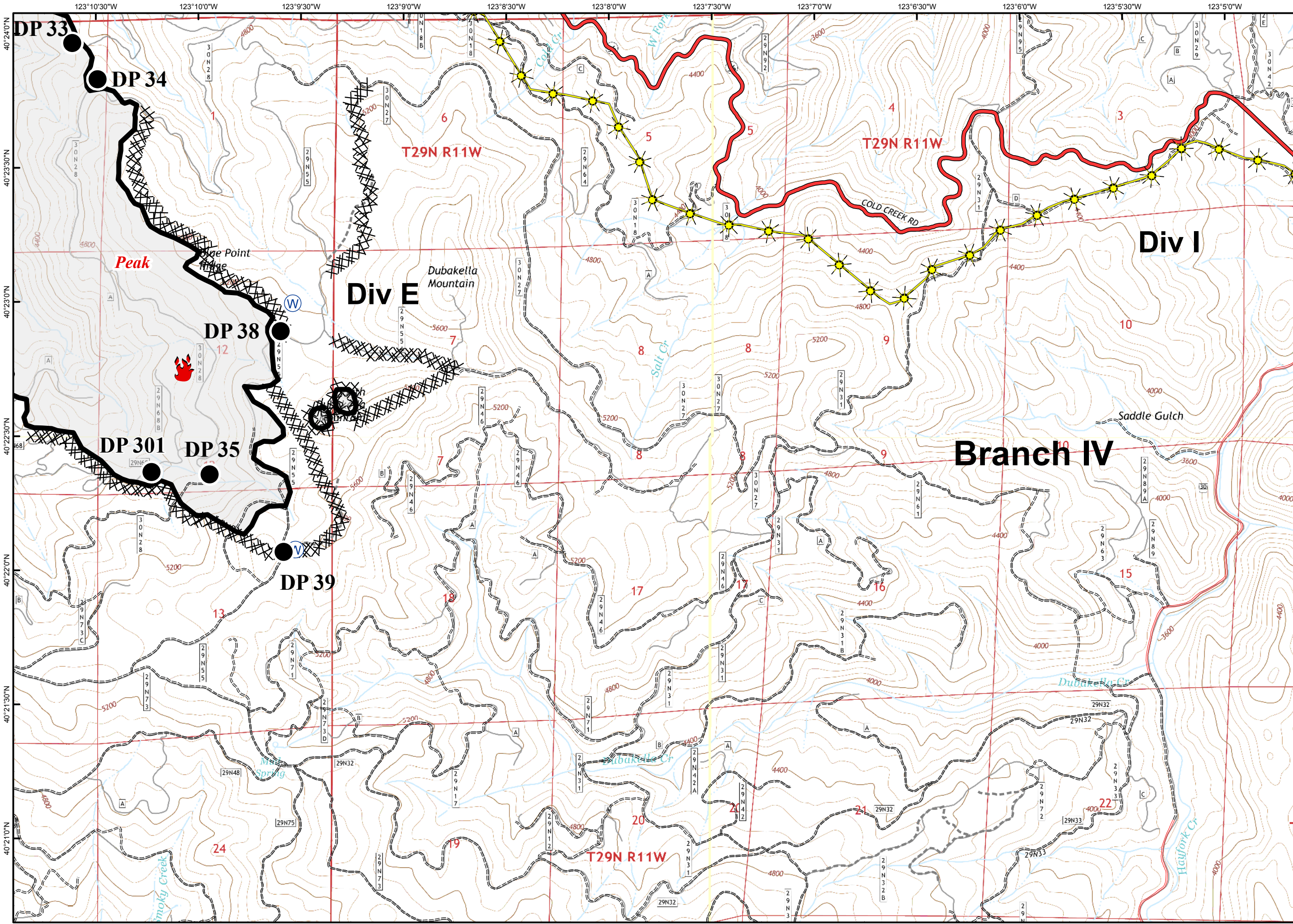


-  Branch Break
-  Division Break
-  Uncontrolled Fire Edge
-  Contained Fire Edge
-  H - Handline
-  R - Road as Completed Line
-  Dozer Line
-  Proposed Dozer Line
-  Planned Line
-  Planned Secondary Line
-  Incident Command Post
-  Drop Point
-  Staging Area
-  Repeater
-  Helibase
-  Helispot
-  Dip Site
-  Water Source
-  Restricted Water Source
-  Pump
-  Spot Fire
-  wx Mobile Weather Unit
-  Road Closure
-  Fire Location
-  Fire Location - Out
-  SPI Gate
-  Private Land within Forest Boundary
-  National Forest Boundary
-  Wilderness
-  Inventoried Roadless Area
-  PG&E Gas Pipeline





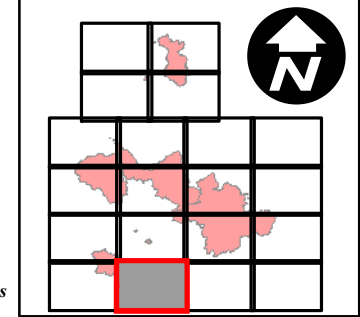

- Branch Break
- Division Break
- Uncontrolled Fire Edge
- Contained Fire Edge
- H - Handline
- R - Road as Completed Line
- Dozer Line
- Proposed Dozer Line
- Planned Line
- Planned Secondary Line
- Incident Command Post
- Drop Point
- Staging Area
- Repeater
- Helibase
- Helispot
- Dip Site
- Water Source
- Restricted Water Source
- Pump
- Spot Fire
- Mobile Weather Unit
- Road Closure
- Fire Location
- Fire Location - Out
- SPI Gate
- Private Land within Forest Boundary
- National Forest Boundary
- Wilderness
- Inventoried Roadless Area
- PG&E Gas Pipeline































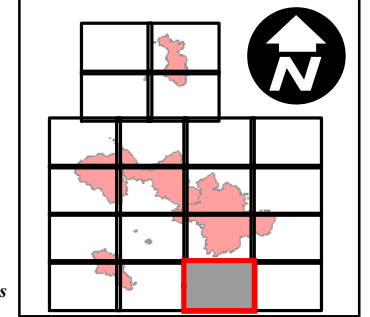
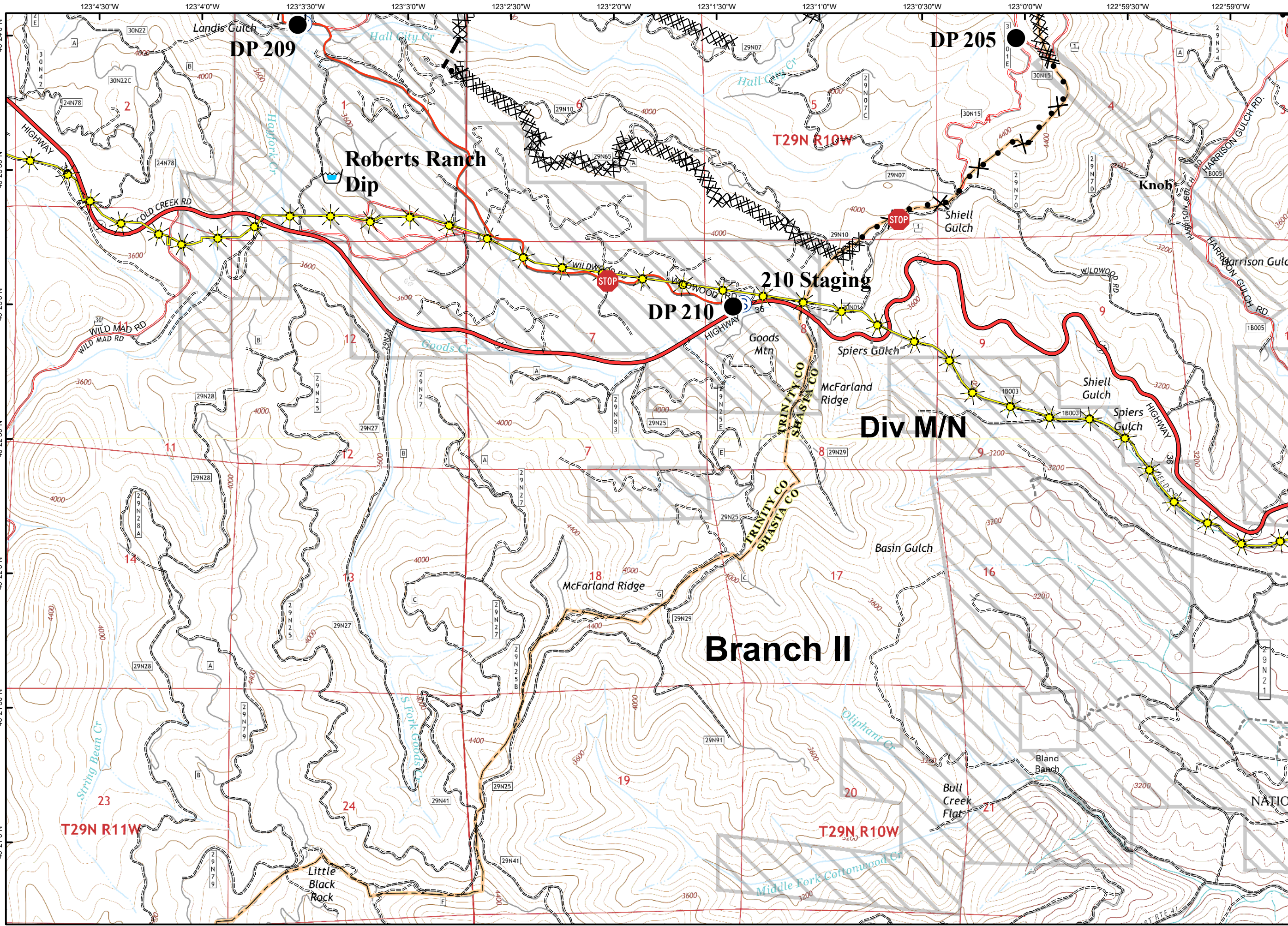
Div I

Div E

Branch IV

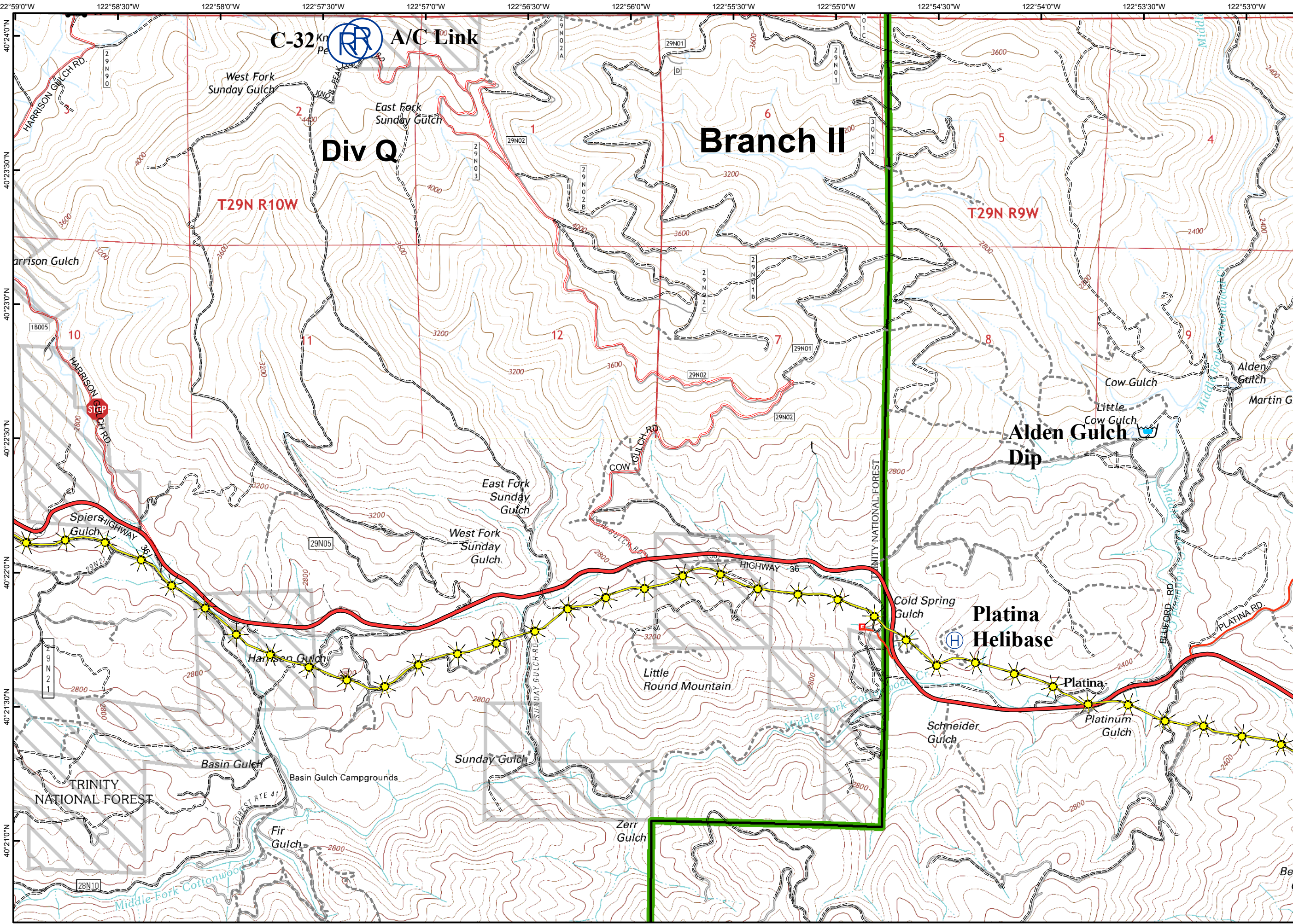
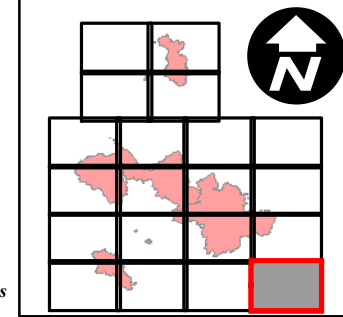


-  Branch Break
-  Division Break
-  Uncontrolled Fire Edge
-  Contained Fire Edge
-  H - Handline
-  R - Road as Completed Line
-  Dozer Line
-  Proposed Dozer Line
-  Planned Line
-  Planned Secondary Line
-  Incident Command Post
-  Drop Point
-  Staging Area
-  Repeater
-  Helibase
-  Helispot
-  Dip Site
-  Water Source
-  Restricted Water Source
-  Pump
-  Spot Fire
-  wx Mobile Weather Unit
-  Road Closure
-  Fire Location
-  Fire Location - Out
-  SPI Gate
-  Private Land within Forest Boundary
-  National Forest Boundary
-  Wilderness
-  Inventoried Roadless Area
-  PG&E Gas Pipeline





- Branch Break
- Division Break
- Uncontrolled Fire Edge
- Contained Fire Edge
- Handline
- Road as Completed Line
- Dozer Line
- Proposed Dozer Line
- Planned Line
- Planned Secondary Line
- Incident Command Post
- Drop Point
- Staging Area
- Repeater
- Helibase
- Helispot
- Dip Site
- Water Source
- Restricted Water Source
- Pump
- Spot Fire
- Mobile Weather Unit
- Road Closure
- Fire Location
- Fire Location - Out
- SPI Gate
- Private Land within Forest Boundary
- National Forest Boundary
- Wilderness
- Inventoried Roadless Area
- PG&E Gas Pipeline





# Fork Complex CA-SHF 002067 Transportation Map

- Major Highways
- County Roads
- Travel Routes
- Uncontrolled Fire Edge
- Completed Line
- Handline
- Planned Line
- Dozer Line
- Proposed Dozer Line
- Dip Site
- Drop Point
- Fire Location
- Fire Location- Out
- Helibase
- Helispot
- Incident Command Post
- Mobile Weather Unit
- Repeater
- Restricted Water Source
- Staging Area
- Road Closure
- Water Source
- Branch
- Division

