

Operations  
Mobile Map



**Fork Complex**  
**CA-SHF-002067**  
**IAP Map**  
**08/22/15 Day Shift**



**36,473 acres as of**  
**8/21 @ 1800**

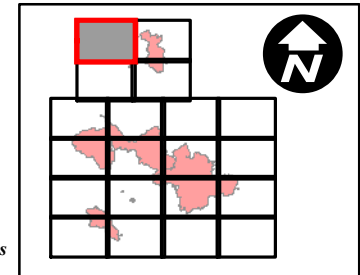
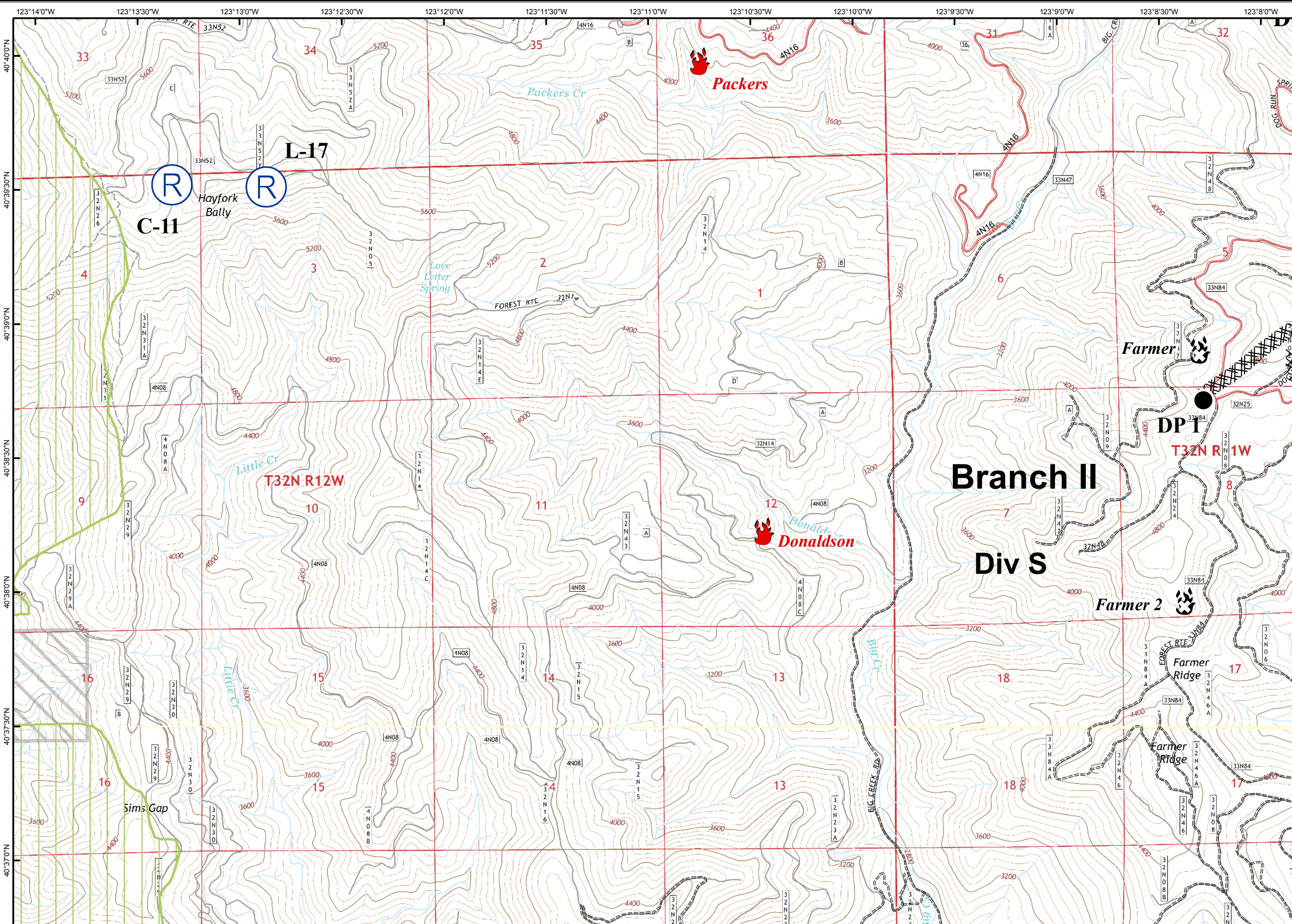
- Branch Break
- Division Break
- Incident Command Post
- Drop Point
- Staging Area
- Repeater
- Helibase
- Helispot
- Dip Site
- Water Source
- Restricted Water Source
- Mobile Weather Unit
- Fire Location
- Fire Location - Out
- Uncontrolled Fire Edge
- Contained Fire Edge
- Dozer Line
- Handline
- Road as Completed Line
- Planned Line
- Planned Secondary Line
- Proposed Dozer Line
- Proposed Handline
- PG&E Gas Pipeline

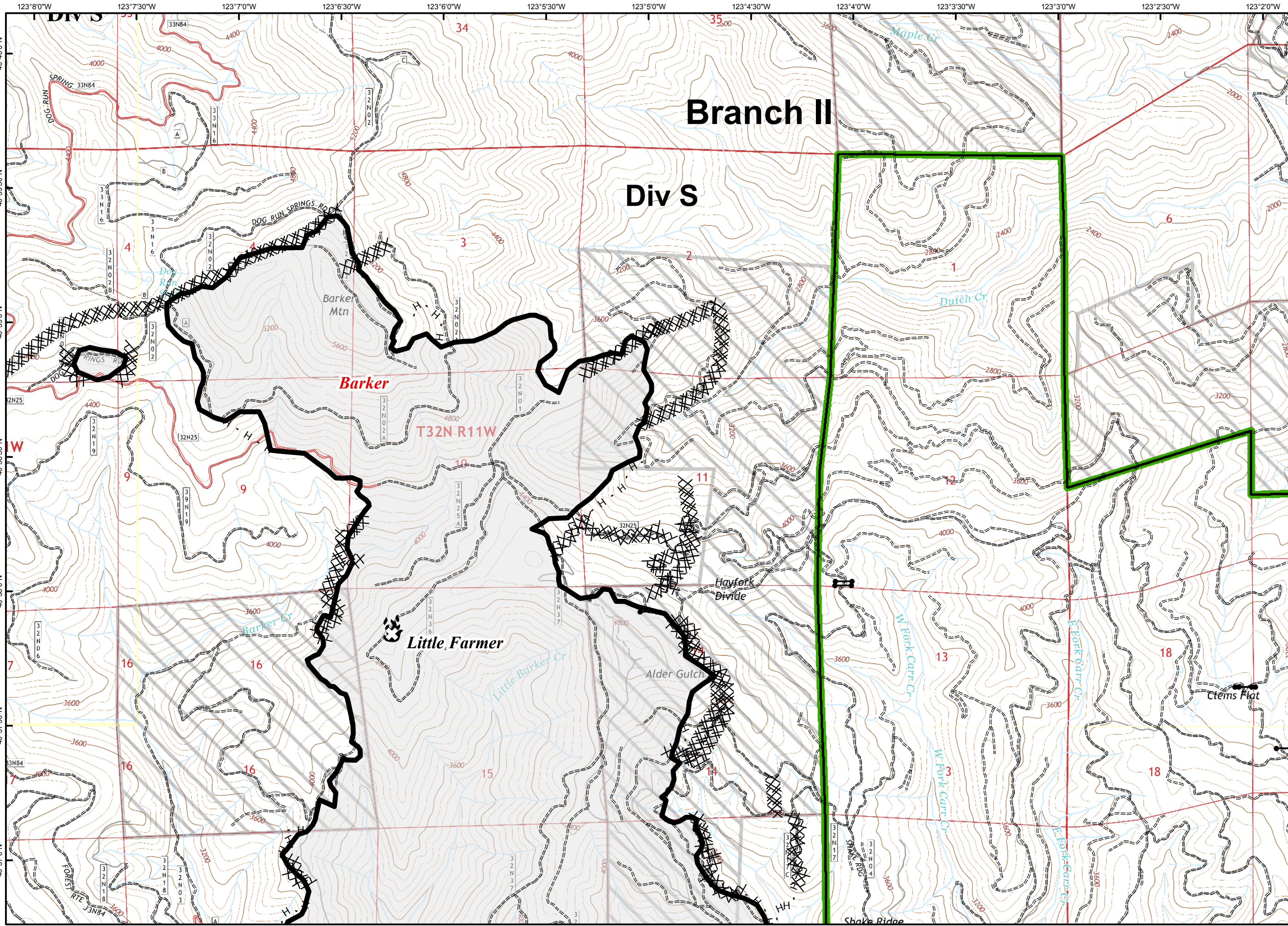


0 0.5 1 2 3 Miles

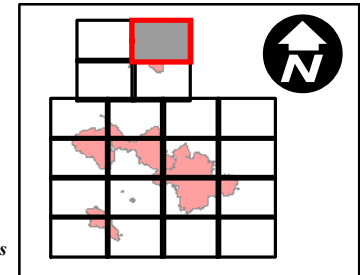


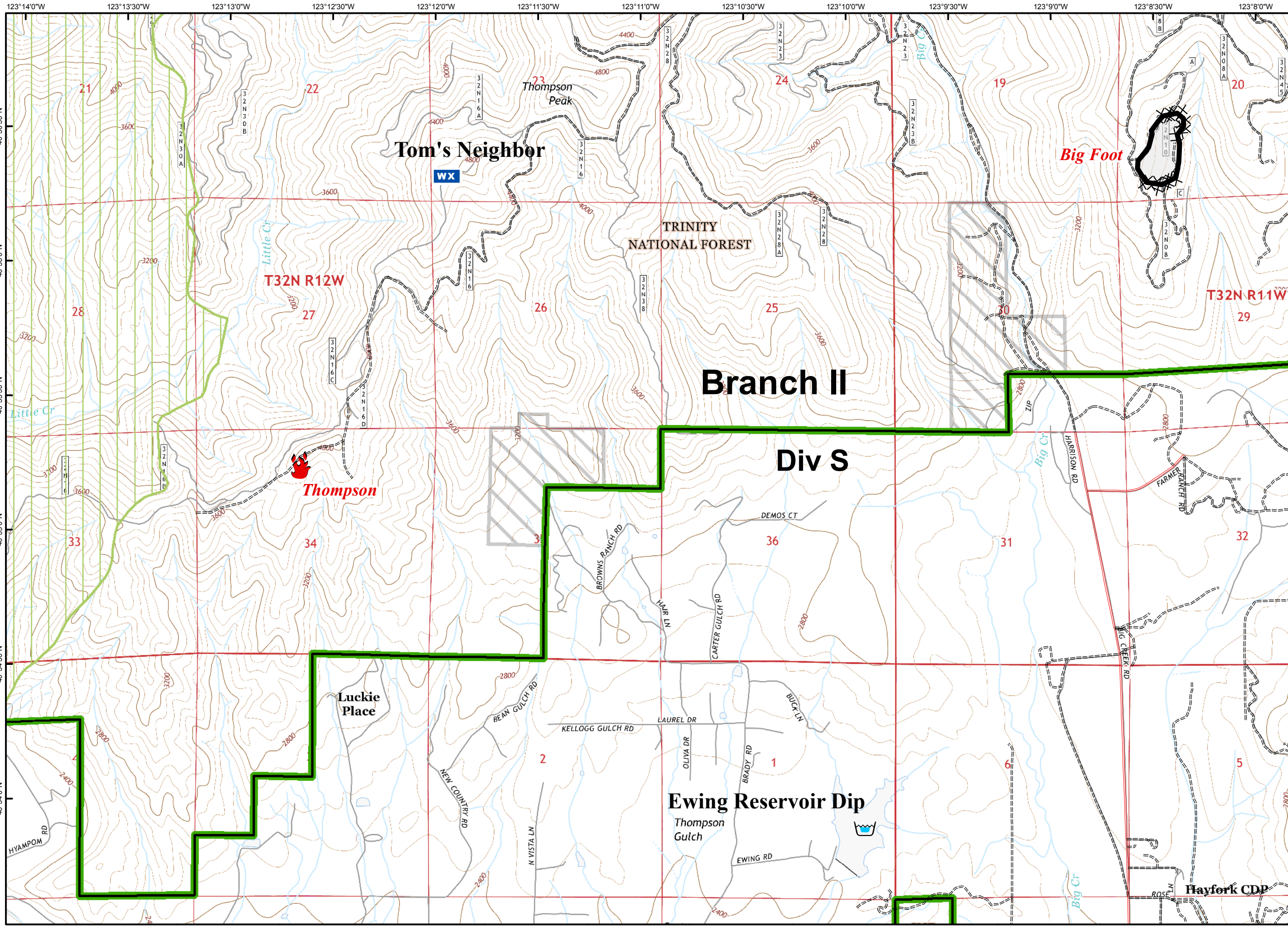
- Branch Break
- Division Break
- Uncontrolled Fire Edge
- Contained Fire Edge
- Dozer Line
- Handline
- Road as Completed Line
- Planned Line
- Planned Secondary Line
- Proposed Dozer Line
- Proposed Handline
- Incident Command Post
- Drop Point
- Staging Area
- Repeater
- Helibase
- Helispot
- Dip Site
- Water Source
- Restricted Water Source
- Pump
- Mobile Weather Unit
- Road Closure
- Fire Location
- Fire Location - Out
- SPI Gate
- Private Land within Forest Boundary
- National Forest Boundary
- Wilderness
- Inventoried Roadless Area
- PG&E Gas Pipeline



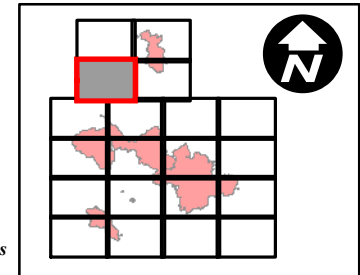


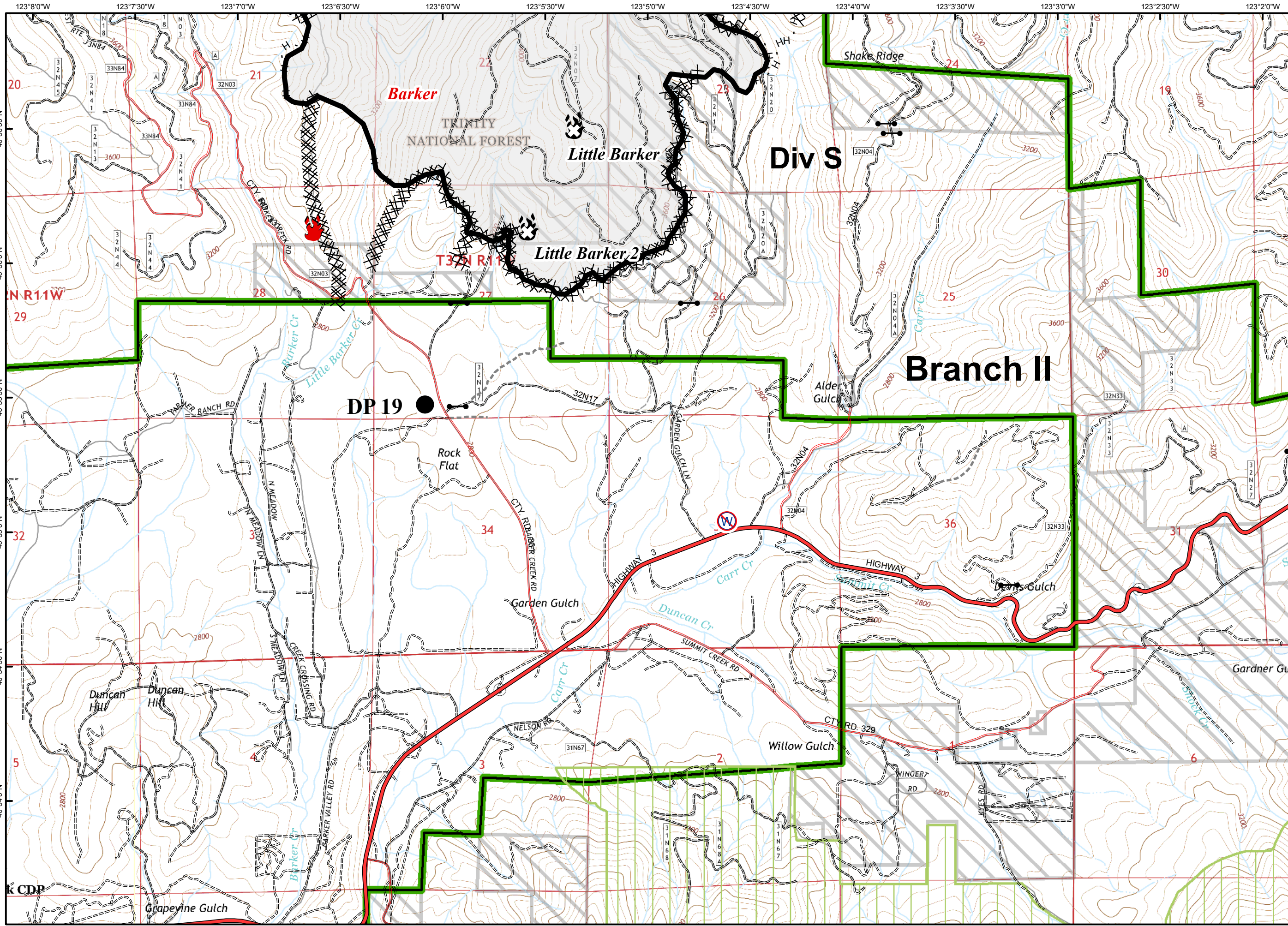
- Branch Break
- Division Break
- Uncontrolled Fire Edge
- Contained Fire Edge
- Dozer Line
- Handline
- Road as Completed Line
- Planned Line
- Planned Secondary Line
- Proposed Dozer Line
- Proposed Handline
- Incident Command Post
- Drop Point
- Staging Area
- Repeater
- Helibase
- Helispot
- Dip Site
- Water Source
- Restricted Water Source
- Pump
- Mobile Weather Unit
- Road Closure
- Fire Location
- Fire Location - Out
- SPI Gate
- Private Land within Forest Boundary
- National Forest Boundary
- Wilderness
- Inventoried Roadless Area
- PG&E Gas Pipeline



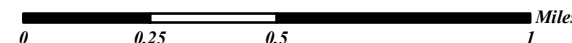
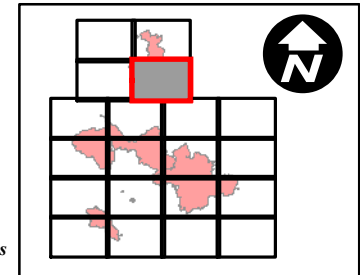


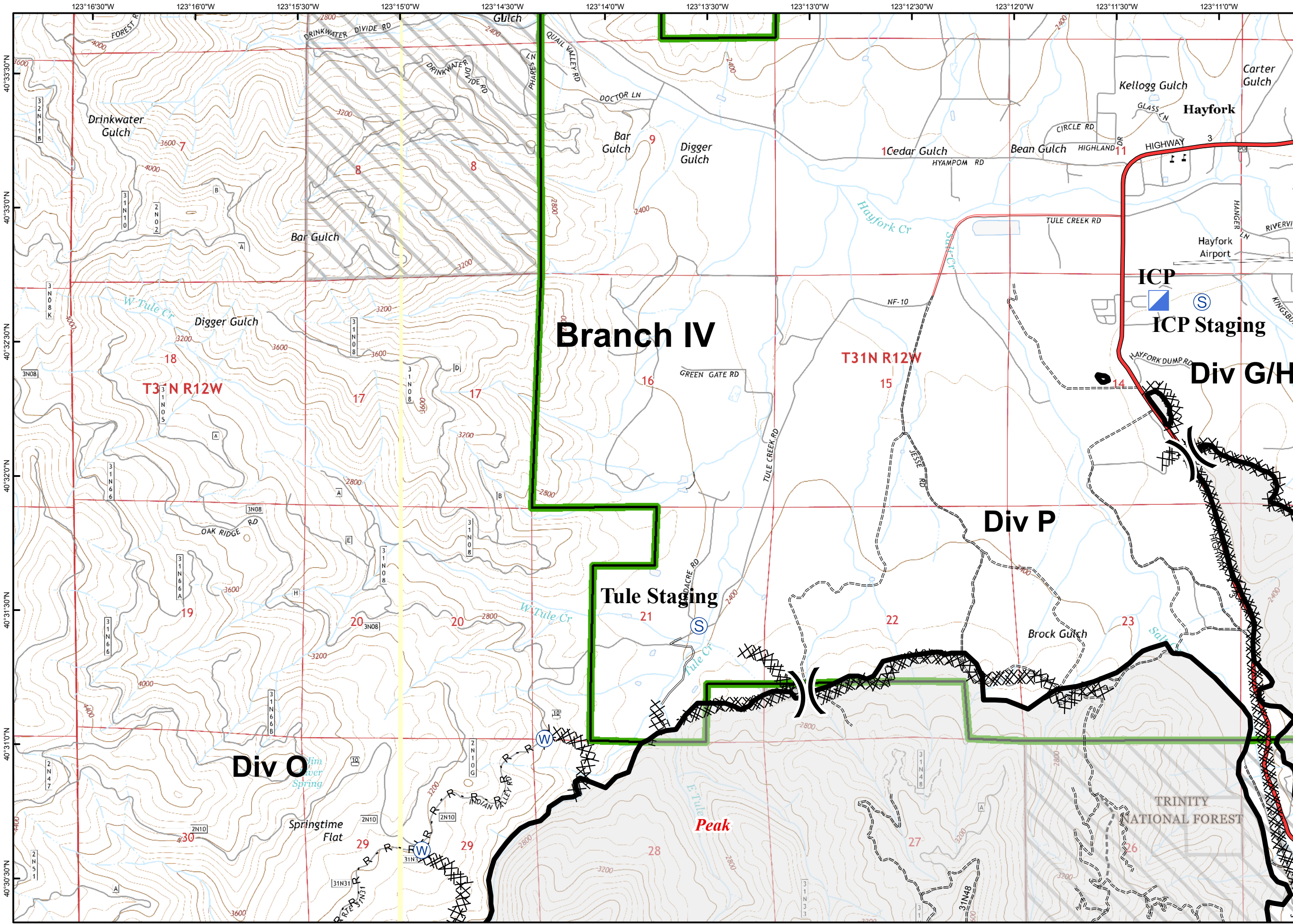
- Branch Break
- Division Break
- Uncontrolled Fire Edge
- Contained Fire Edge
- Dozer Line
- Handline
- Road as Completed Line
- Planned Line
- Planned Secondary Line
- Proposed Dozer Line
- Proposed Handline
- Incident Command Post
- Drop Point
- Staging Area
- Repeater
- Helibase
- Helispot
- Dip Site
- Water Source
- Restricted Water Source
- Pump
- Mobile Weather Unit
- Road Closure
- Fire Location
- Fire Location - Out
- SPI Gate
- Private Land within Forest Boundary
- National Forest Boundary
- Wilderness
- Inventoried Roadless Area
- PG&E Gas Pipeline



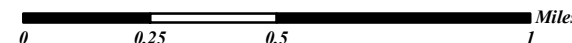
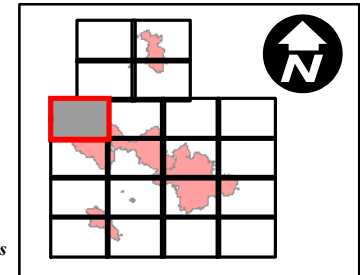


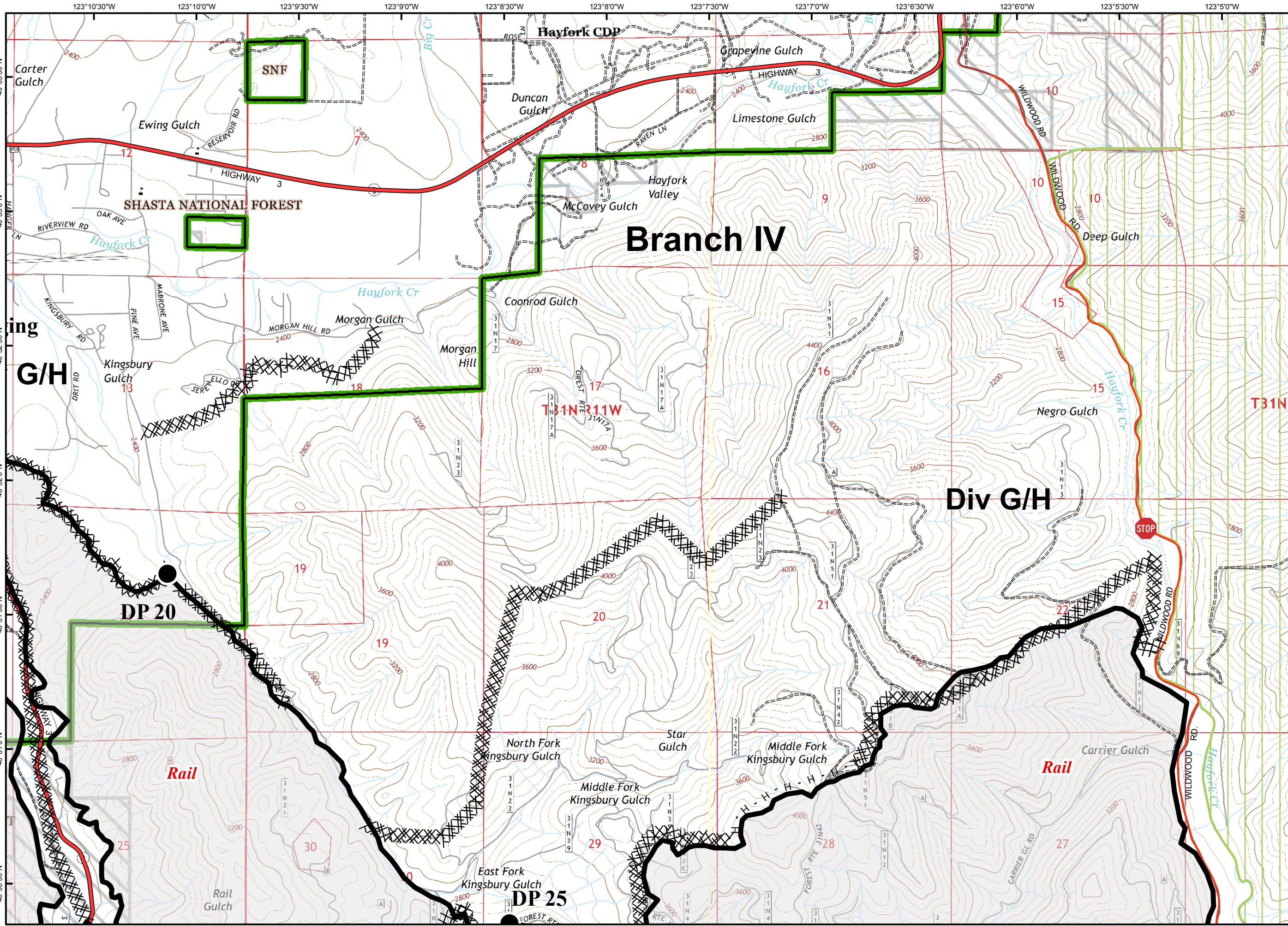
- Branch Break
- Division Break
- Uncontrolled Fire Edge
- Contained Fire Edge
- Dozer Line
- Handline
- Road as Completed Line
- Planned Line
- Planned Secondary Line
- Proposed Dozer Line
- Proposed Handline
- Incident Command Post
- Drop Point
- Staging Area
- Repeater
- Helibase
- Helispot
- Dip Site
- Water Source
- Restricted Water Source
- Pump
- Mobile Weather Unit
- Road Closure
- Fire Location
- Fire Location - Out
- SPI Gate
- Private Land within Forest Boundary
- National Forest Boundary
- Wilderness
- Inventoried Roadless Area
- PG&E Gas Pipeline



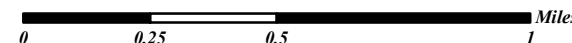
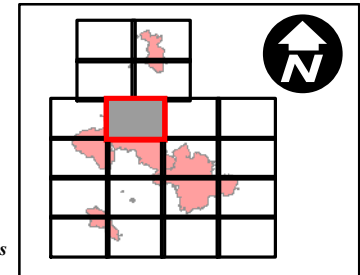


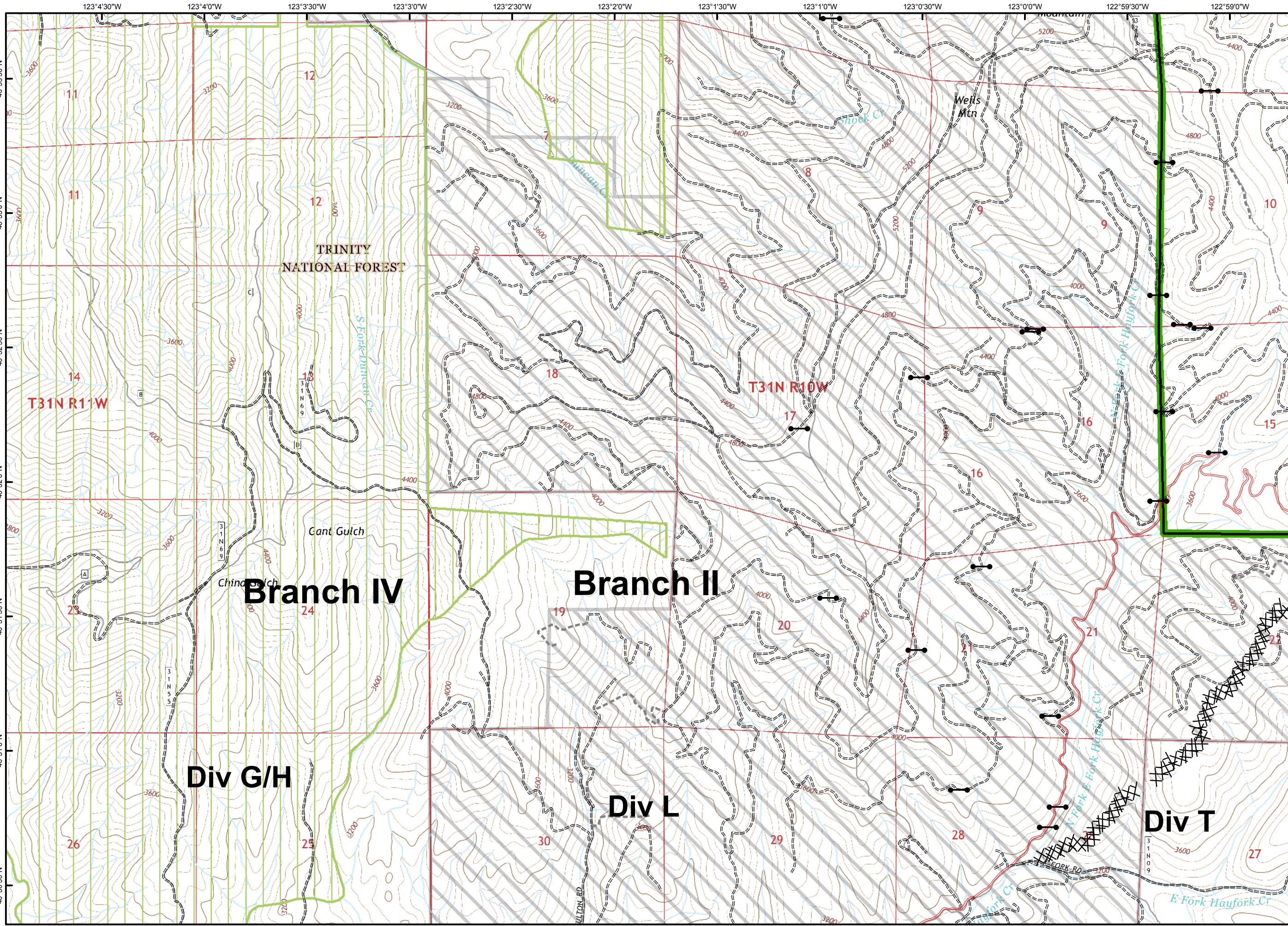
- Branch Break
- Division Break
- Uncontrolled Fire Edge
- Contained Fire Edge
- Dozer Line
- Handline
- Road as Completed Line
- Planned Line
- Planned Secondary Line
- Proposed Dozer Line
- Proposed Handline
- Incident Command Post
- Drop Point
- Staging Area
- Repeater
- Helibase
- Helispot
- Dip Site
- Water Source
- Restricted Water Source
- Pump
- Mobile Weather Unit
- Road Closure
- Fire Location
- Fire Location - Out
- SPI Gate
- Private Land within Forest Boundary
- National Forest Boundary
- Wilderness
- Inventoried Roadless Area
- PG&E Gas Pipeline



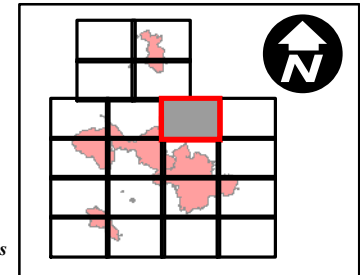


- Branch Break
- Division Break
- Uncontrolled Fire Edge
- Contained Fire Edge
- Dozer Line
- H - Handline
- R - Road as Completed Line
- Planned Line
- Planned Secondary Line
- Proposed Dozer Line
- H • Proposed Handline
- Incident Command Post
- Drop Point
- Staging Area
- Repeater
- Helibase
- Helispot
- Dip Site
- Water Source
- Restricted Water Source
- Pump
- wx Mobile Weather Unit
- Road Closure
- Fire Location
- Fire Location - Out
- SPI Gate
- Private Land within Forest Boundary
- National Forest Boundary
- Wilderness
- Inventoried Roadless Area
- PG&E Gas Pipeline





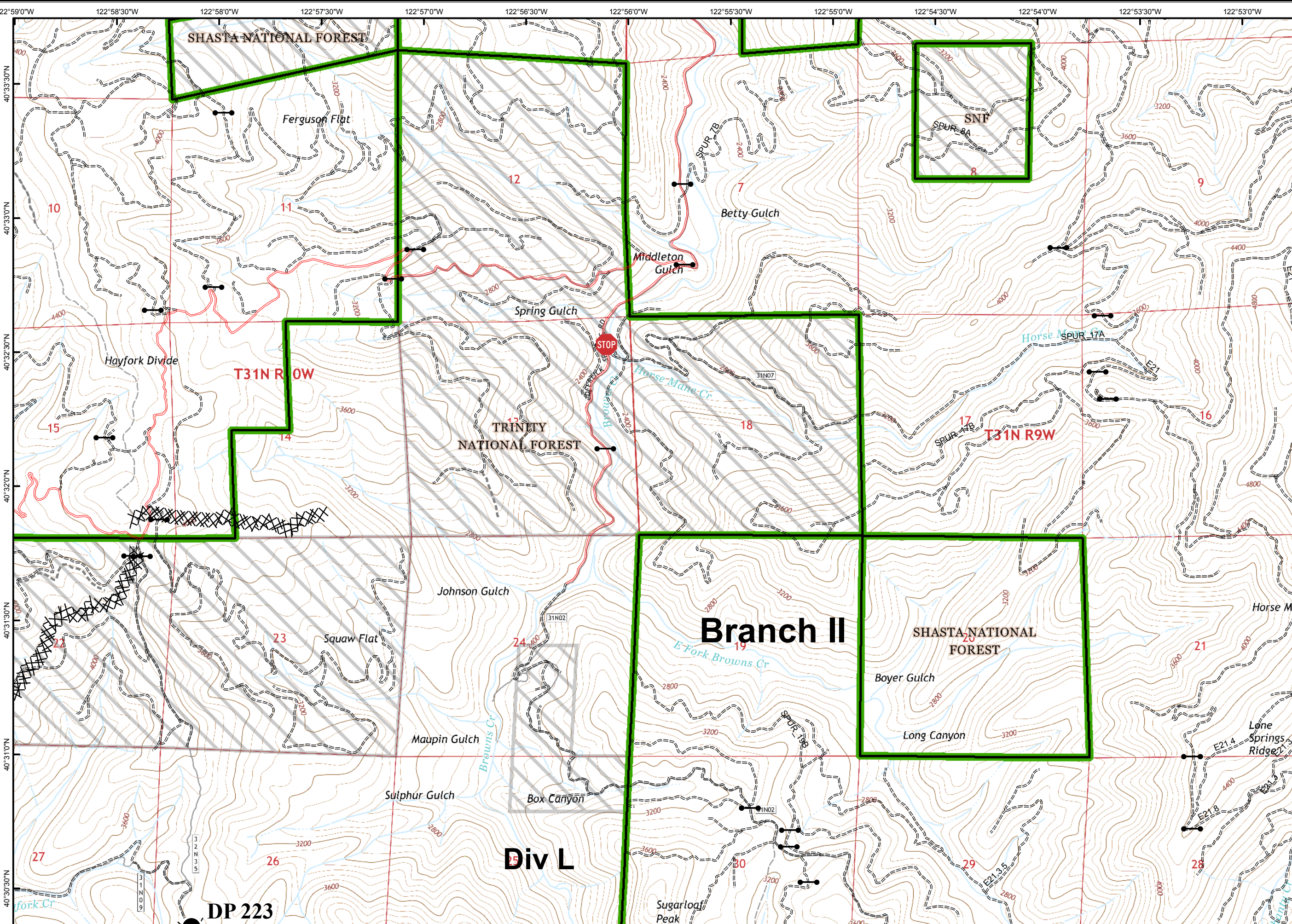
- Branch Break
- Division Break
- Uncontrolled Fire Edge
- Contained Fire Edge
- Dozer Line
- Handline
- Road as Completed Line
- Planned Line
- Planned Secondary Line
- Proposed Dozer Line
- Proposed Handline
- Incident Command Post
- Drop Point
- Staging Area
- Repeater
- Helibase
- Helispot
- Dip Site
- Water Source
- Restricted Water Source
- Pump
- Mobile Weather Unit
- Road Closure
- Fire Location
- Fire Location - Out
- SPI Gate
- Private Land within Forest Boundary
- National Forest Boundary
- Wilderness
- Inventoried Roadless Area
- PG&E Gas Pipeline







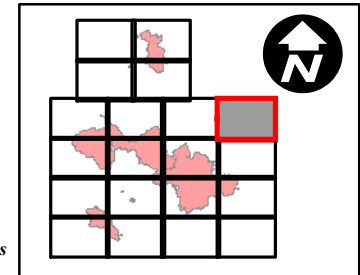
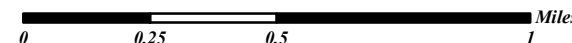
- Branch Break
- Division Break
- Uncontrolled Fire Edge
- Contained Fire Edge
- Dozer Line
- Handline
- Road as Completed Line
- Planned Line
- Planned Secondary Line
- Proposed Dozer Line
- Proposed Handline
- Incident Command Post
- Drop Point
- Staging Area
- Repeater
- Helibase
- Helispot
- Dip Site
- Water Source
- Restricted Water Source
- Pump
- Mobile Weather Unit
- Road Closure
- Fire Location
- Fire Location - Out
- SPI Gate
- Private Land within Forest Boundary
- National Forest Boundary
- Wilderness
- Inventoried Roadless Area
- PG&E Gas Pipeline

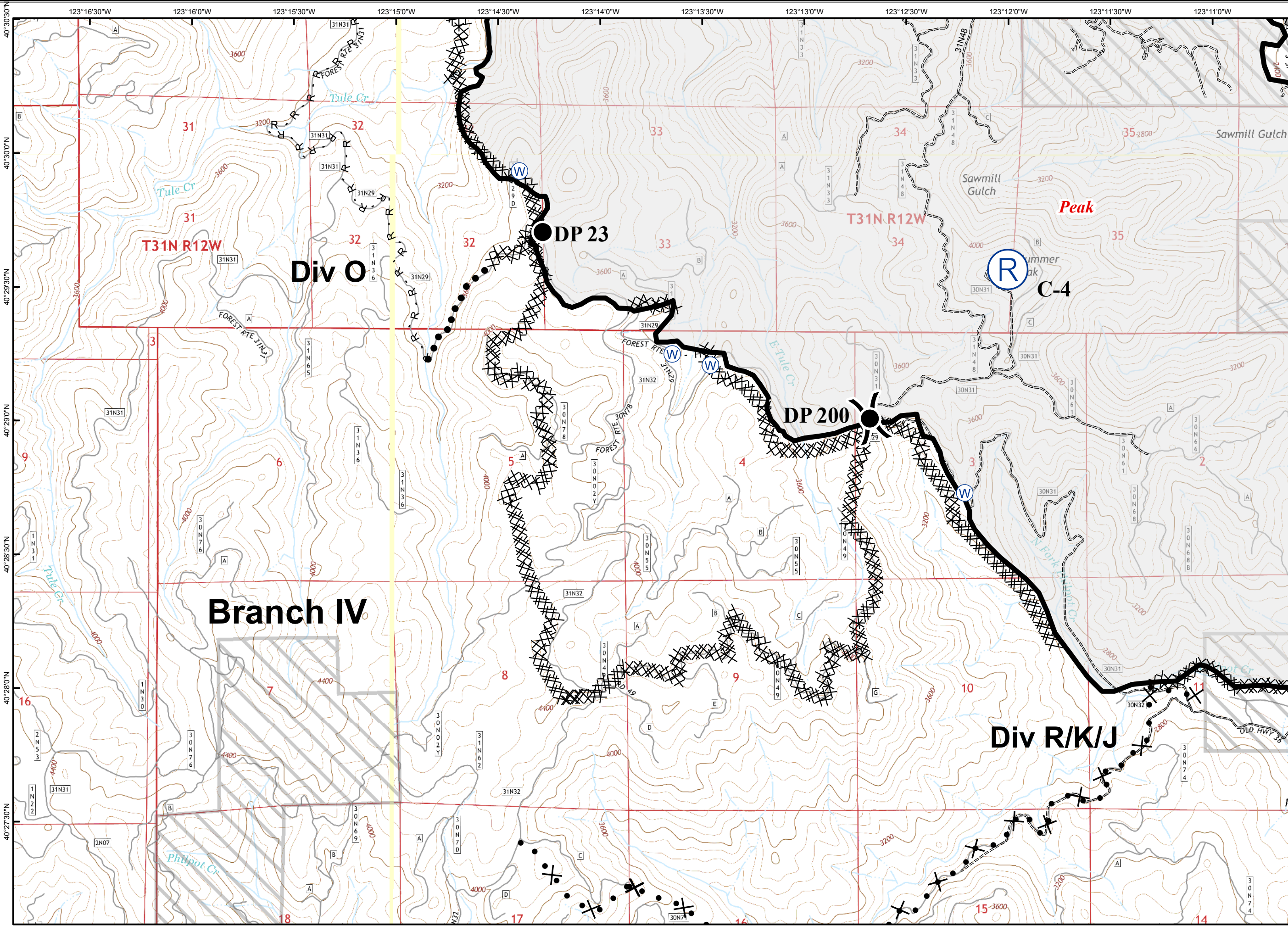


**Branch II**

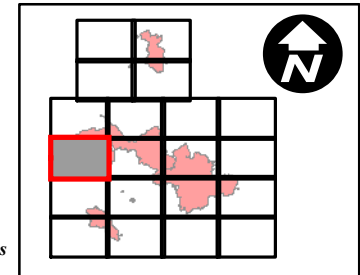
**Div L**

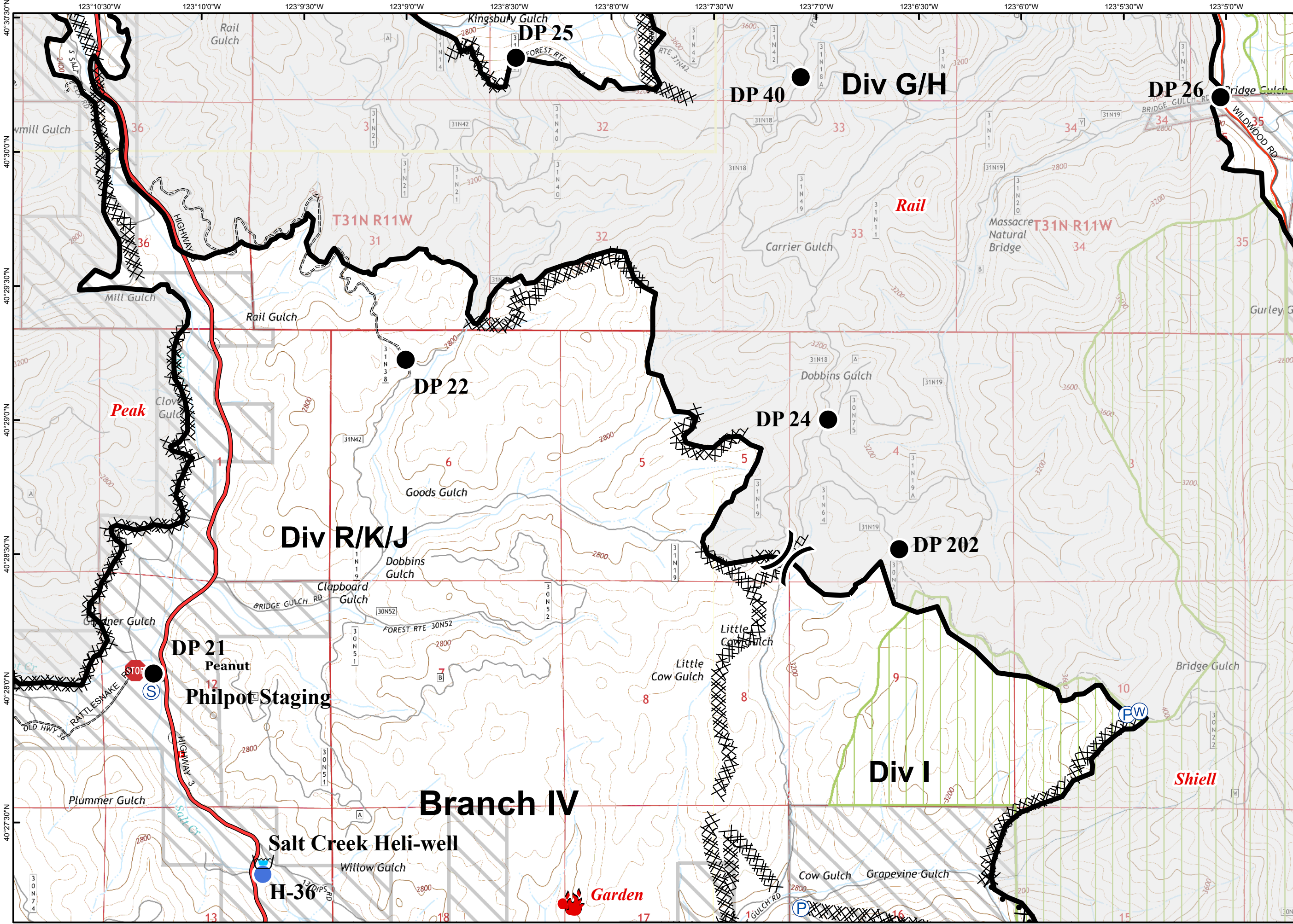
**DP 223**




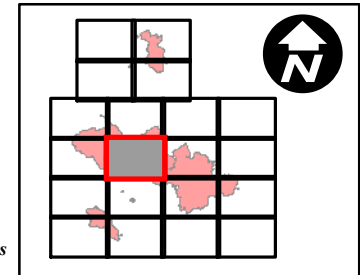


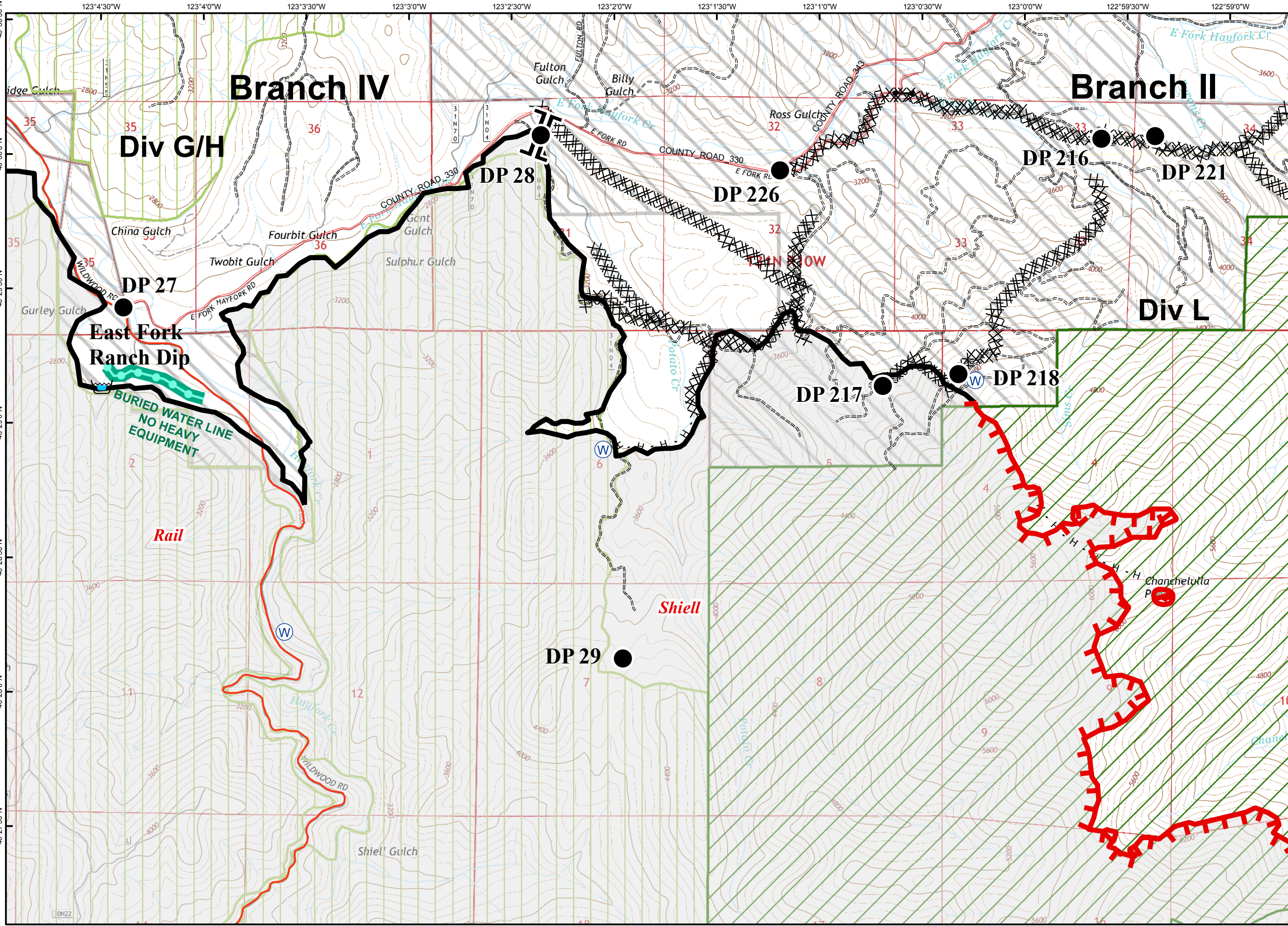
- Branch Break
- Division Break
- Uncontrolled Fire Edge
- Contained Fire Edge
- Dozer Line
- Handline
- Road as Completed Line
- Planned Line
- Planned Secondary Line
- Proposed Dozer Line
- Proposed Handline
- Incident Command Post
- Drop Point
- Staging Area
- Repeater
- Helibase
- Helispot
- Dip Site
- Water Source
- Restricted Water Source
- Pump
- Mobile Weather Unit
- Road Closure
- Fire Location
- Fire Location - Out
- SPI Gate
- Private Land within Forest Boundary
- National Forest Boundary
- Wilderness
- Inventoried Roadless Area
- PG&E Gas Pipeline



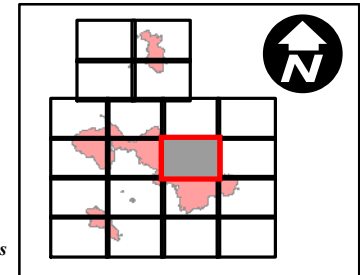


- Branch Break
- Division Break
- Uncontrolled Fire Edge
- Contained Fire Edge
- Dozer Line
- Handline
- Road as Completed Line
- Planned Line
- Planned Secondary Line
- Proposed Dozer Line
- Proposed Handline
- Incident Command Post
- Drop Point
- Staging Area
- Repeater
- Helibase
- Helispot
- Dip Site
- Water Source
- Restricted Water Source
- Pump
- Mobile Weather Unit
- Road Closure
- Fire Location
- Fire Location - Out
- SPI Gate
- Private Land within Forest Boundary
- National Forest Boundary
- Wilderness
- Inventoried Roadless Area
- PG&E Gas Pipeline



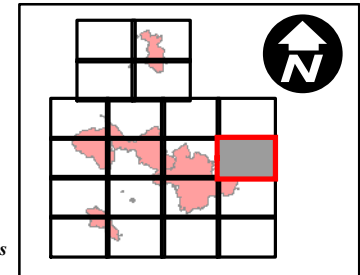
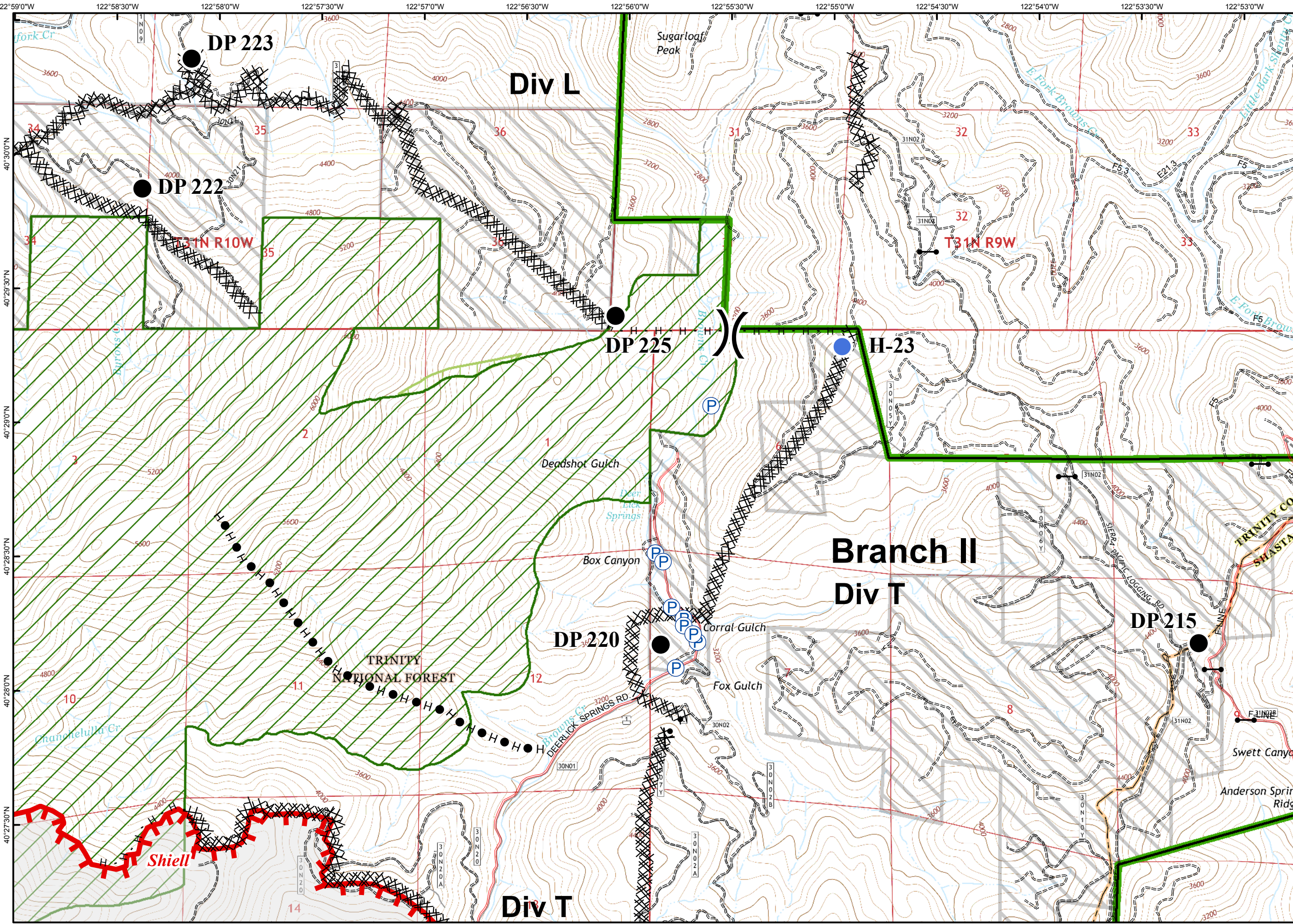


- Branch Break
- Division Break
- Uncontrolled Fire Edge
- Contained Fire Edge
- Dozer Line
- Handline
- Road as Completed Line
- Planned Line
- Planned Secondary Line
- Proposed Dozer Line
- Proposed Handline
- Incident Command Post
- Drop Point
- Staging Area
- Repeater
- Helibase
- Helispot
- Dip Site
- Water Source
- Restricted Water Source
- Pump
- Mobile Weather Unit
- Road Closure
- Fire Location
- Fire Location - Out
- SPI Gate
- Private Land within Forest Boundary
- National Forest Boundary
- Wilderness
- Inventoried Roadless Area
- PG&E Gas Pipeline




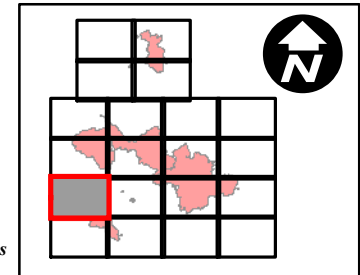
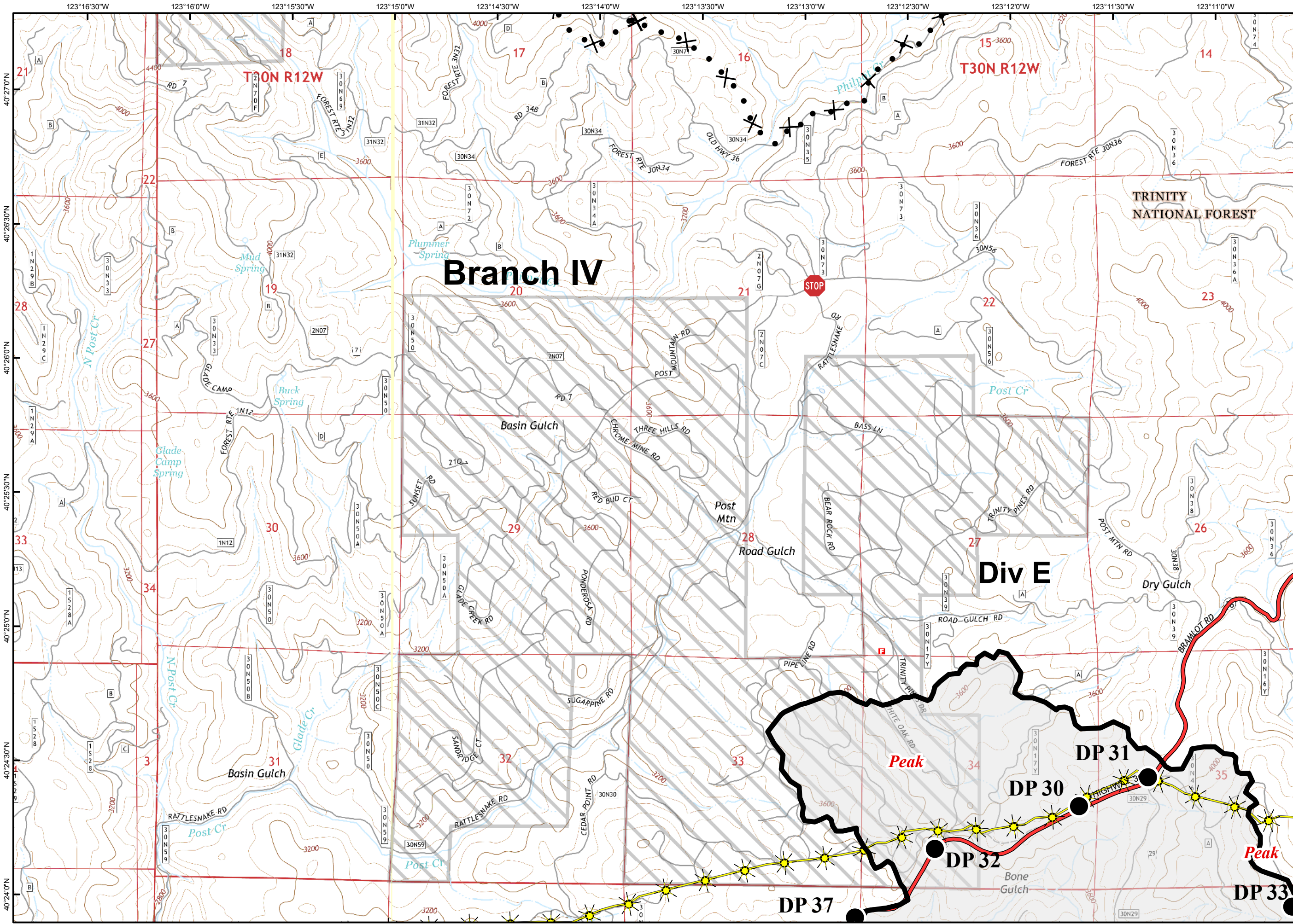


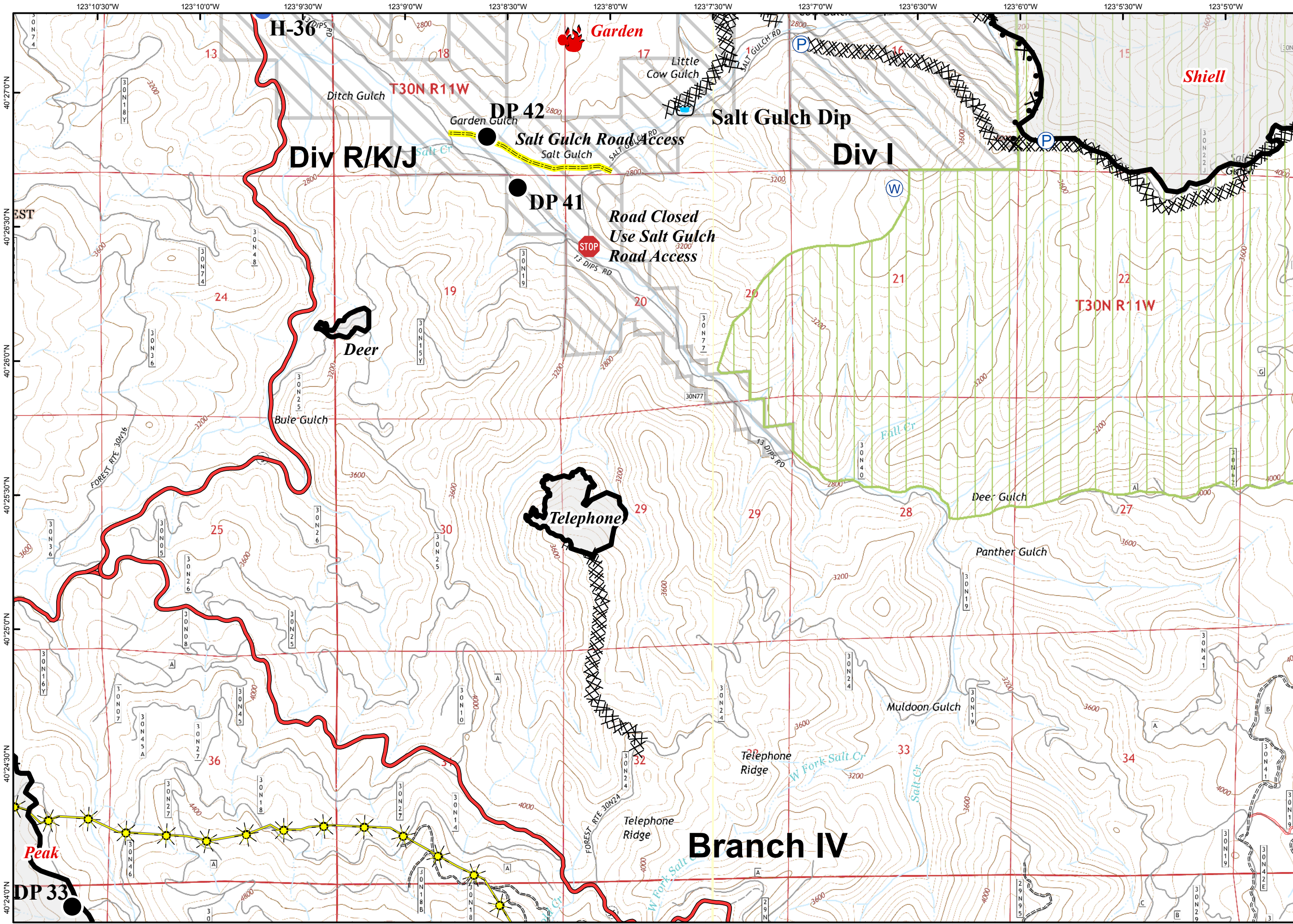
- Branch Break
- Division Break
- Uncontrolled Fire Edge
- Contained Fire Edge
- Dozer Line
- Handline
- Road as Completed Line
- Planned Line
- Planned Secondary Line
- Proposed Dozer Line
- Proposed Handline
- Incident Command Post
- Drop Point
- Staging Area
- Repeater
- Helibase
- Helispot
- Dip Site
- Water Source
- Restricted Water Source
- Pump
- Mobile Weather Unit
- Road Closure
- Fire Location
- Fire Location - Out
- SPI Gate
- Private Land within Forest Boundary
- National Forest Boundary
- Wilderness
- Inventoried Roadless Area
- PG&E Gas Pipeline



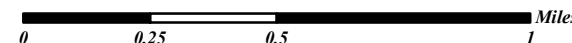
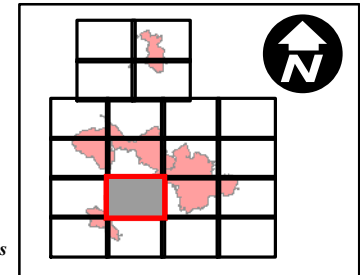


- Branch Break
- Division Break
- Uncontrolled Fire Edge
- Contained Fire Edge
- Dozer Line
- Handline
- Road as Completed Line
- Planned Line
- Planned Secondary Line
- Proposed Dozer Line
- Proposed Handline
- Incident Command Post
- Drop Point
- Staging Area
- Repeater
- Helibase
- Helispot
- Dip Site
- Water Source
- Restricted Water Source
- Pump
- Mobile Weather Unit
- Road Closure
- Fire Location
- Fire Location - Out
- SPI Gate
- Private Land within Forest Boundary
- National Forest Boundary
- Wilderness
- Inventoried Roadless Area
- PG&E Gas Pipeline



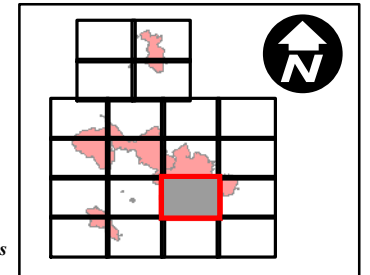
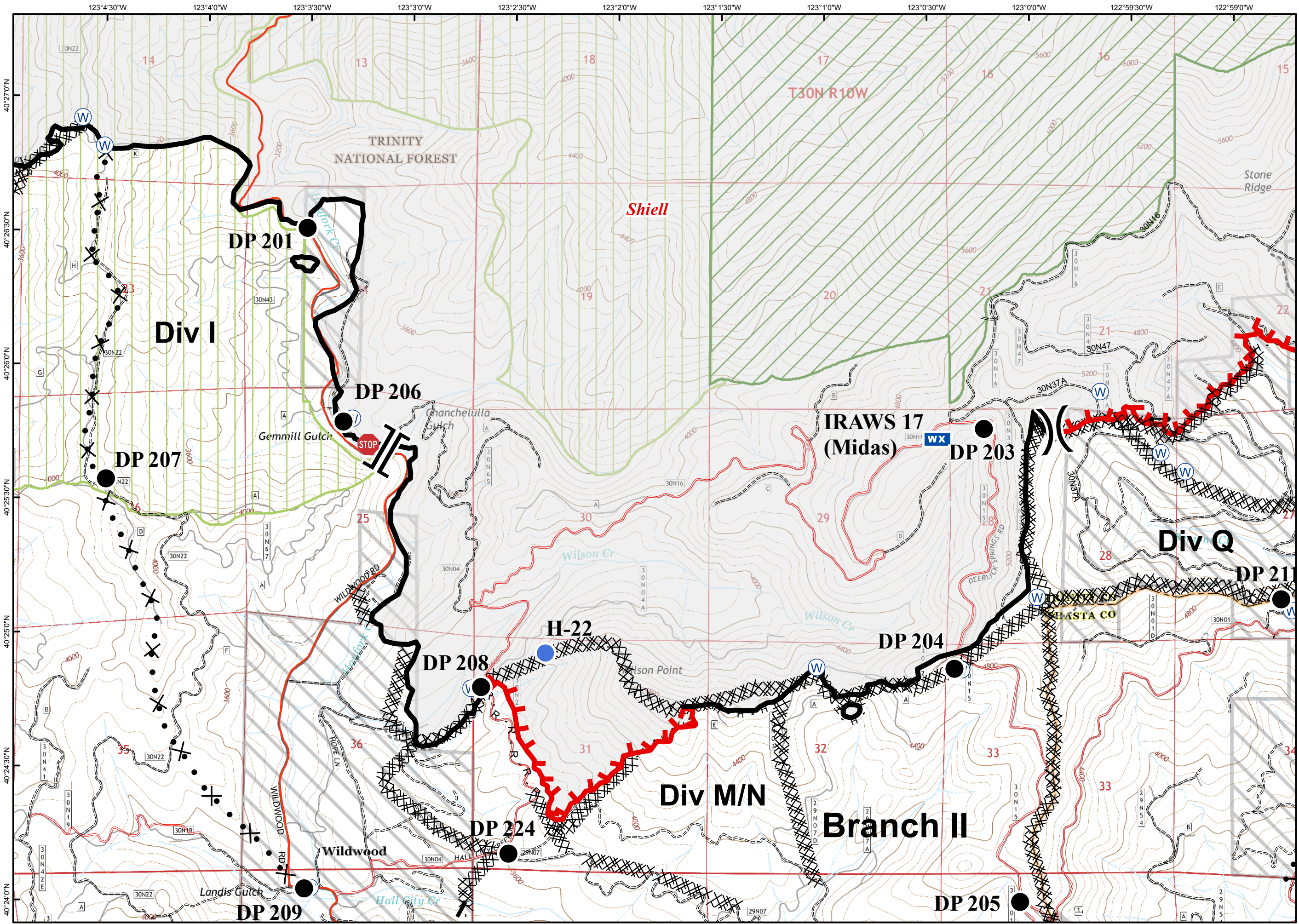


- Branch Break
- Division Break
- Uncontrolled Fire Edge
- Contained Fire Edge
- Dozer Line
- Handline
- Road as Completed Line
- Planned Line
- Planned Secondary Line
- Proposed Dozer Line
- Proposed Handline
- Incident Command Post
- Drop Point
- Staging Area
- Repeater
- Helibase
- Helispot
- Dip Site
- Water Source
- Restricted Water Source
- Pump
- Mobile Weather Unit
- Road Closure
- Fire Location
- Fire Location - Out
- SPI Gate
- Private Land within Forest Boundary
- National Forest Boundary
- Wilderness
- Inventoried Roadless Area
- PG&E Gas Pipeline





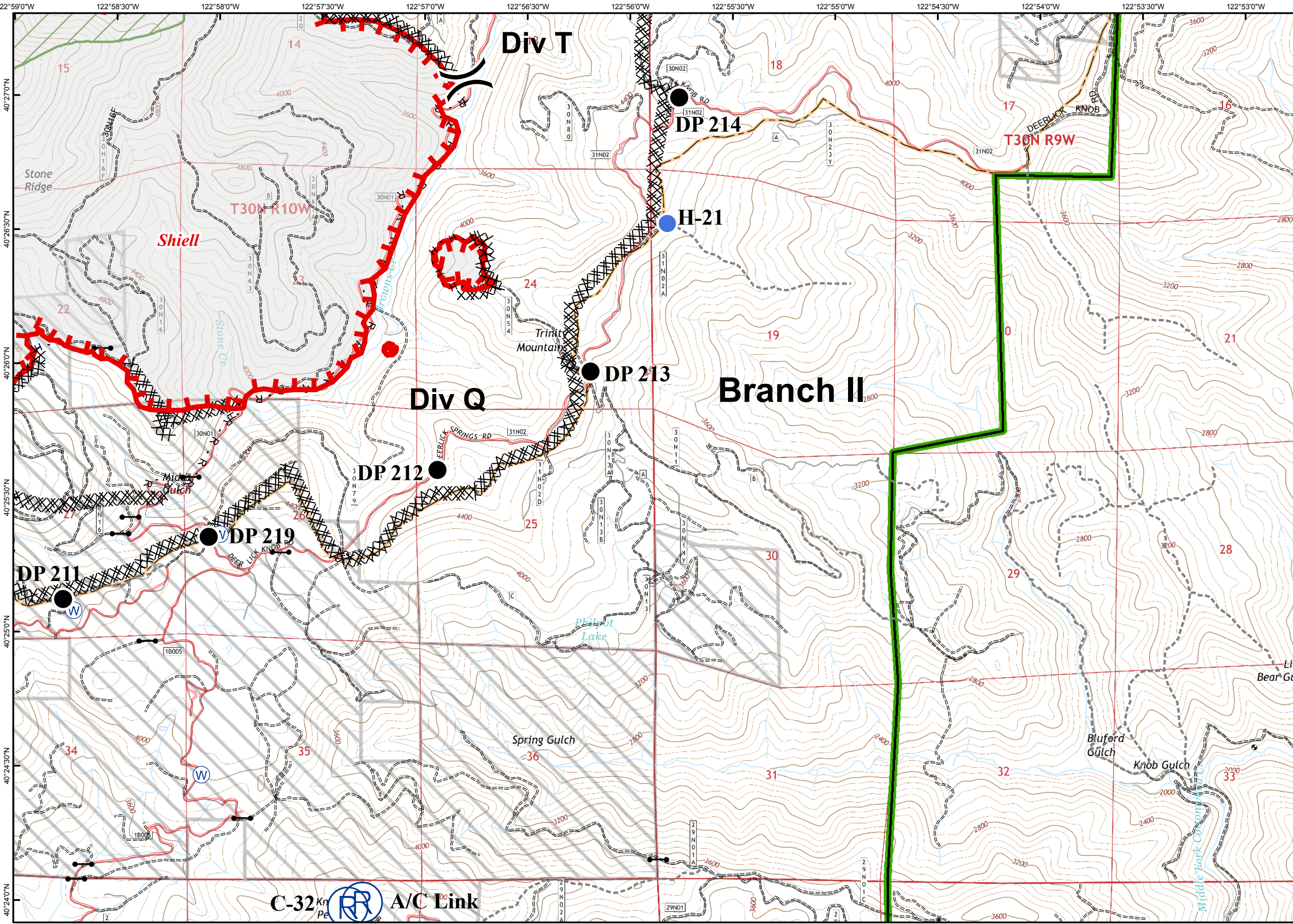
- || Branch Break
- X Division Break
- ▬ Uncontrolled Fire Edge
- ▬ Contained Fire Edge
- XXXX Dozer Line
- H Handline
- R Road as Completed Line
- ▬ Planned Line
- Planned Secondary Line
- X ● Proposed Dozer Line
- H ● Proposed Handline
- ▬ Incident Command Post
- Drop Point
- Ⓢ Staging Area
- Ⓡ Repeater
- Ⓜ Helibase
- Ⓜ Helispot
- Ⓜ Dip Site
- Ⓜ Water Source
- Ⓜ Restricted Water Source
- Ⓜ Pump
- Ⓜ Mobile Weather Unit
- STOP Road Closure
- 🔥 Fire Location
- 🔥 Fire Location - Out
- SPI Gate
- ▭ Private Land within Forest Boundary
- ▭ National Forest Boundary
- ▭ Wilderness
- ▭ Inventoried Roadless Area
- ⚡ PG&E Gas Pipeline



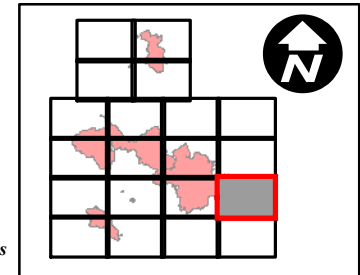



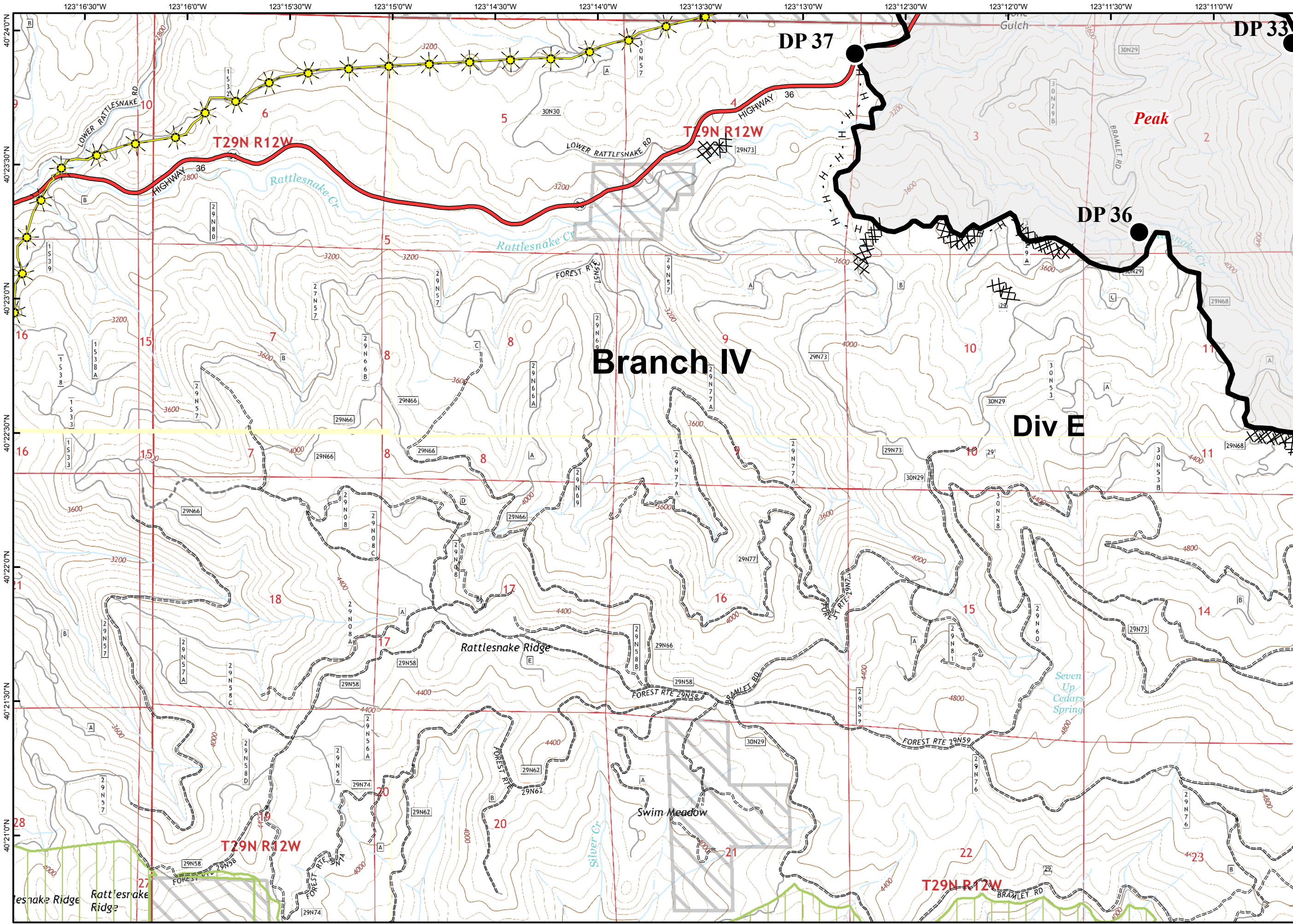


- Branch Break
- Division Break
- Uncontrolled Fire Edge
- Contained Fire Edge
- Dozer Line
- Handline
- Road as Completed Line
- Planned Line
- Planned Secondary Line
- Proposed Dozer Line
- Proposed Handline
- Incident Command Post
- Drop Point
- Staging Area
- Repeater
- Helibase
- Helispot
- Dip Site
- Water Source
- Restricted Water Source
- Pump
- Mobile Weather Unit
- Road Closure
- Fire Location
- Fire Location - Out
- SPI Gate
- Private Land within Forest Boundary
- National Forest Boundary
- Wilderness
- Inventoried Roadless Area
- PG&E Gas Pipeline

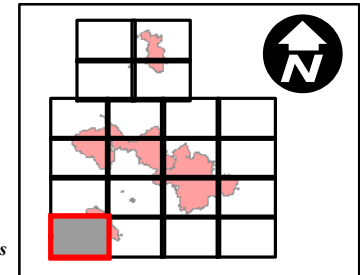


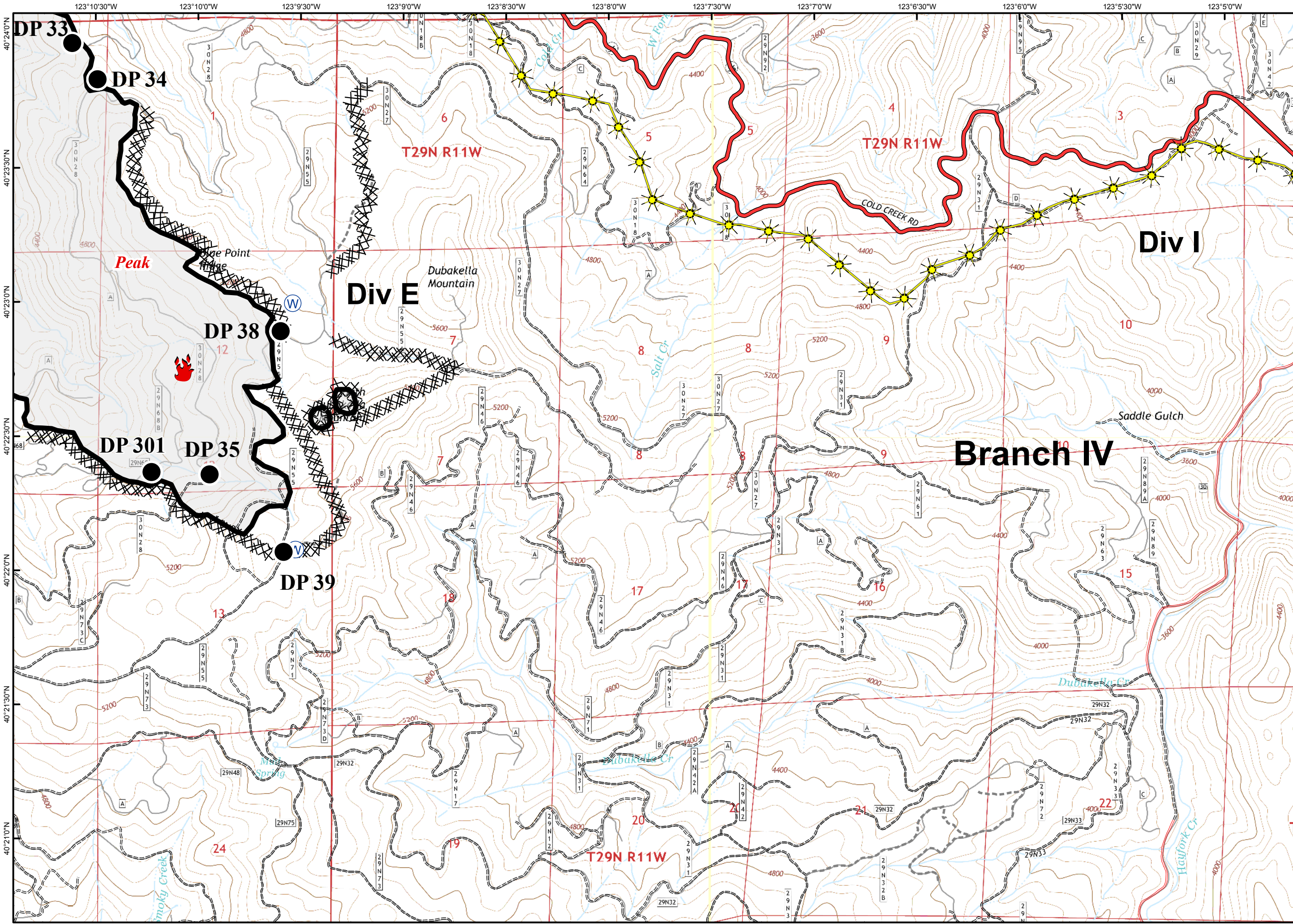
C-32 Kn Pe A/C Link



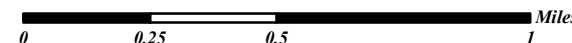
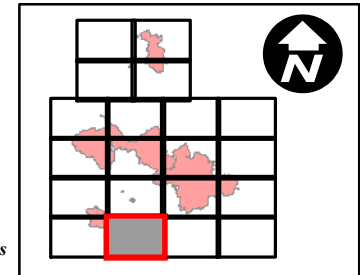


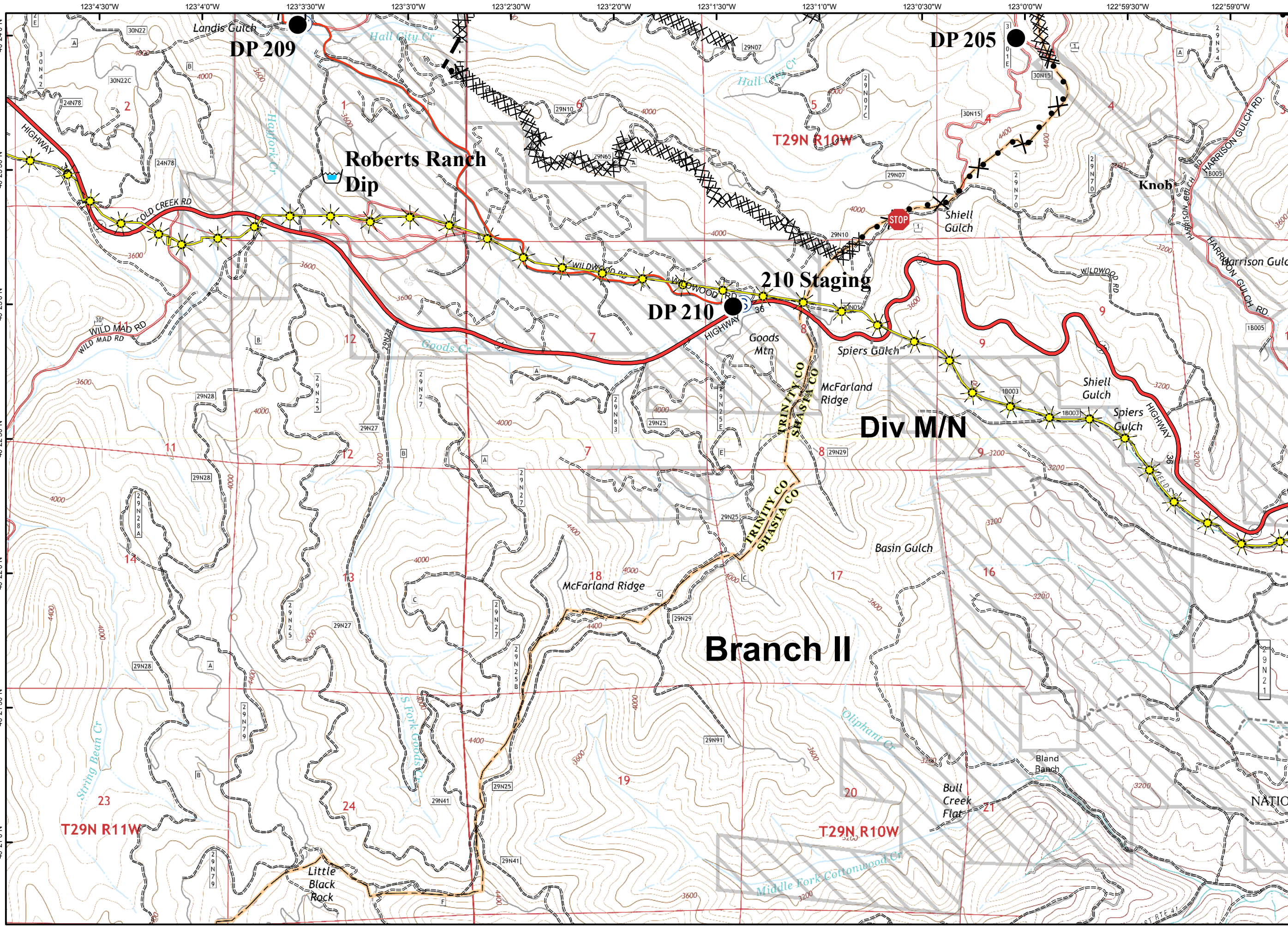
- Branch Break
- Division Break
- Uncontrolled Fire Edge
- Contained Fire Edge
- Dozer Line
- Handline
- Road as Completed Line
- Planned Line
- Planned Secondary Line
- Proposed Dozer Line
- Proposed Handline
- Incident Command Post
- Drop Point
- Staging Area
- Repeater
- Helibase
- Helispot
- Dip Site
- Water Source
- Restricted Water Source
- Pump
- Mobile Weather Unit
- Road Closure
- Fire Location
- Fire Location - Out
- SPI Gate
- Private Land within Forest Boundary
- National Forest Boundary
- Wilderness
- Inventoried Roadless Area
- PG&E Gas Pipeline



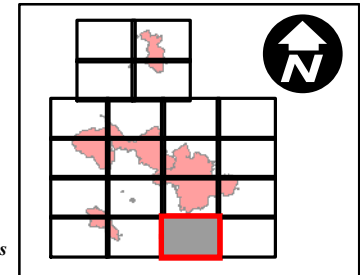


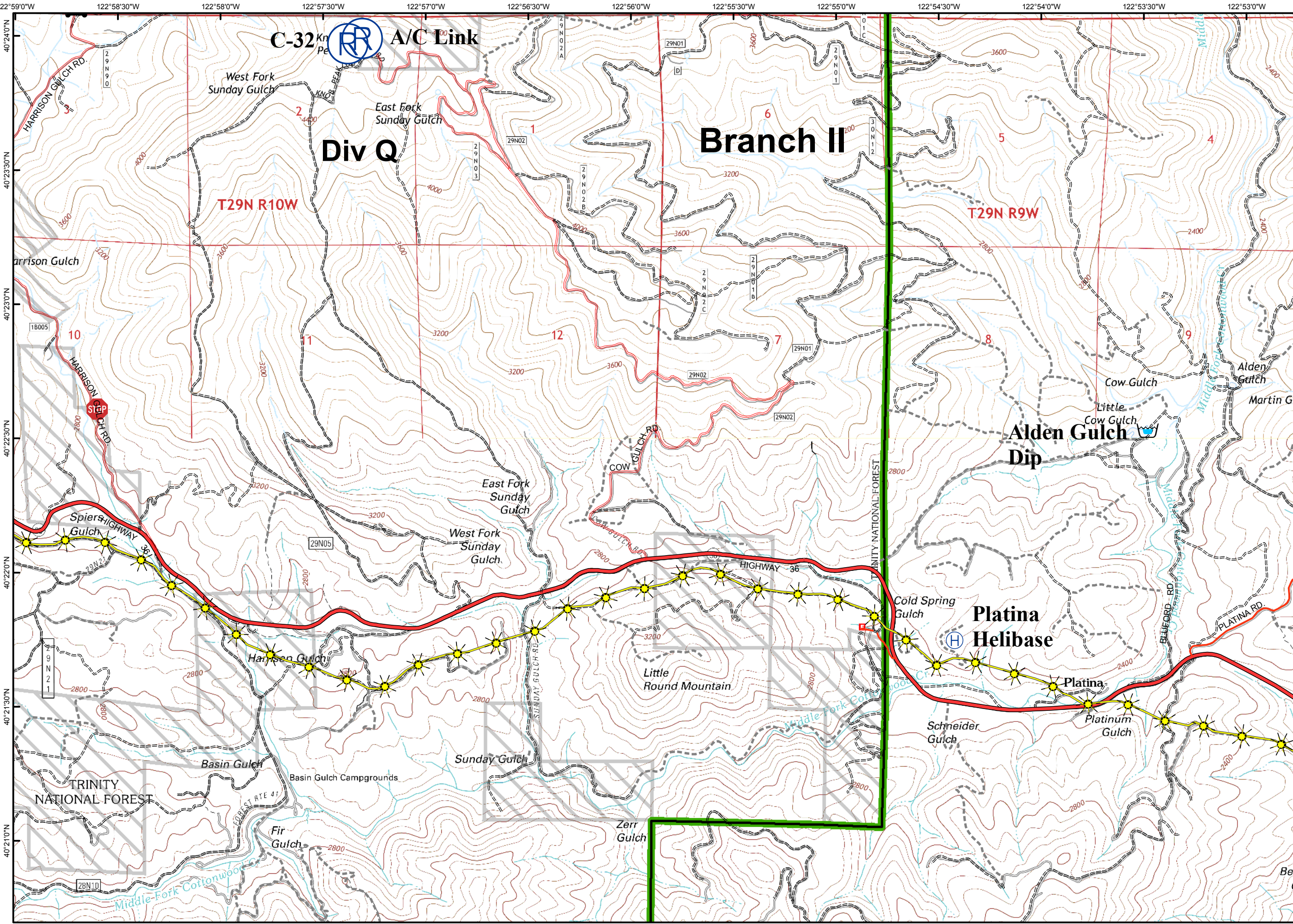
- Branch Break
- Division Break
- Uncontrolled Fire Edge
- Contained Fire Edge
- Dozer Line
- Handline
- Road as Completed Line
- Planned Line
- Planned Secondary Line
- Proposed Dozer Line
- Proposed Handline
- Incident Command Post
- Drop Point
- Staging Area
- Repeater
- Helibase
- Helispot
- Dip Site
- Water Source
- Restricted Water Source
- Pump
- Mobile Weather Unit
- Road Closure
- Fire Location
- Fire Location - Out
- SPI Gate
- Private Land within Forest Boundary
- National Forest Boundary
- Wilderness
- Inventoried Roadless Area
- PG&E Gas Pipeline



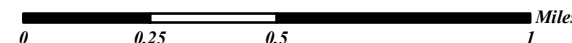
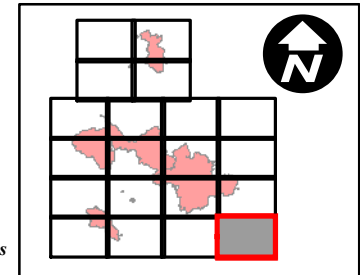


- Branch Break
- Division Break
- Uncontrolled Fire Edge
- Contained Fire Edge
- Dozer Line
- Handline
- Road as Completed Line
- Planned Line
- Planned Secondary Line
- Proposed Dozer Line
- Proposed Handline
- Incident Command Post
- Drop Point
- Staging Area
- Repeater
- Helibase
- Helispot
- Dip Site
- Water Source
- Restricted Water Source
- Pump
- Mobile Weather Unit
- Road Closure
- Fire Location
- Fire Location - Out
- SPI Gate
- Private Land within Forest Boundary
- National Forest Boundary
- Wilderness
- Inventoried Roadless Area
- PG&E Gas Pipeline

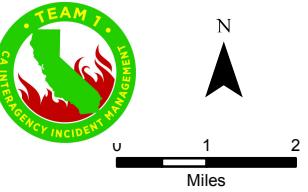




- Branch Break
- Division Break
- Uncontrolled Fire Edge
- Contained Fire Edge
- Dozer Line
- Handline
- Road as Completed Line
- Planned Line
- Planned Secondary Line
- Proposed Dozer Line
- Proposed Handline
- Incident Command Post
- Drop Point
- Staging Area
- Repeater
- Helibase
- Helispot
- Dip Site
- Water Source
- Restricted Water Source
- Pump
- Mobile Weather Unit
- Road Closure
- Fire Location
- Fire Location - Out
- SPI Gate
- Private Land within Forest Boundary
- National Forest Boundary
- Wilderness
- Inventoried Roadless Area
- PG&E Gas Pipeline



# Fork Complex CA-SHF 002067 Transportation Map



- Major Highways
- County Roads
- Travel Routes

- Uncontrolled Fire Edge
- Completed Line

- Dozer Line
- H - H Handline
- R - R Road as Completed Line
- Planned Line
- Planned Secondary Line
- Proposed Dozer Line
- Proposed Handline

- Dip Site
- Drop Point
- Fire Location
- Fire Location- Out
- Helibase
- Helispot
- WX
- Repeater
- Staging Area
- Road Closure
- Water Source
- Branch
- Division

