

Operations
Mobile Map



Fork Complex
CA-SHF-002067
IAP Map
08/24/15 Day Shift



36,499 acres as of
8/23 @ 0600

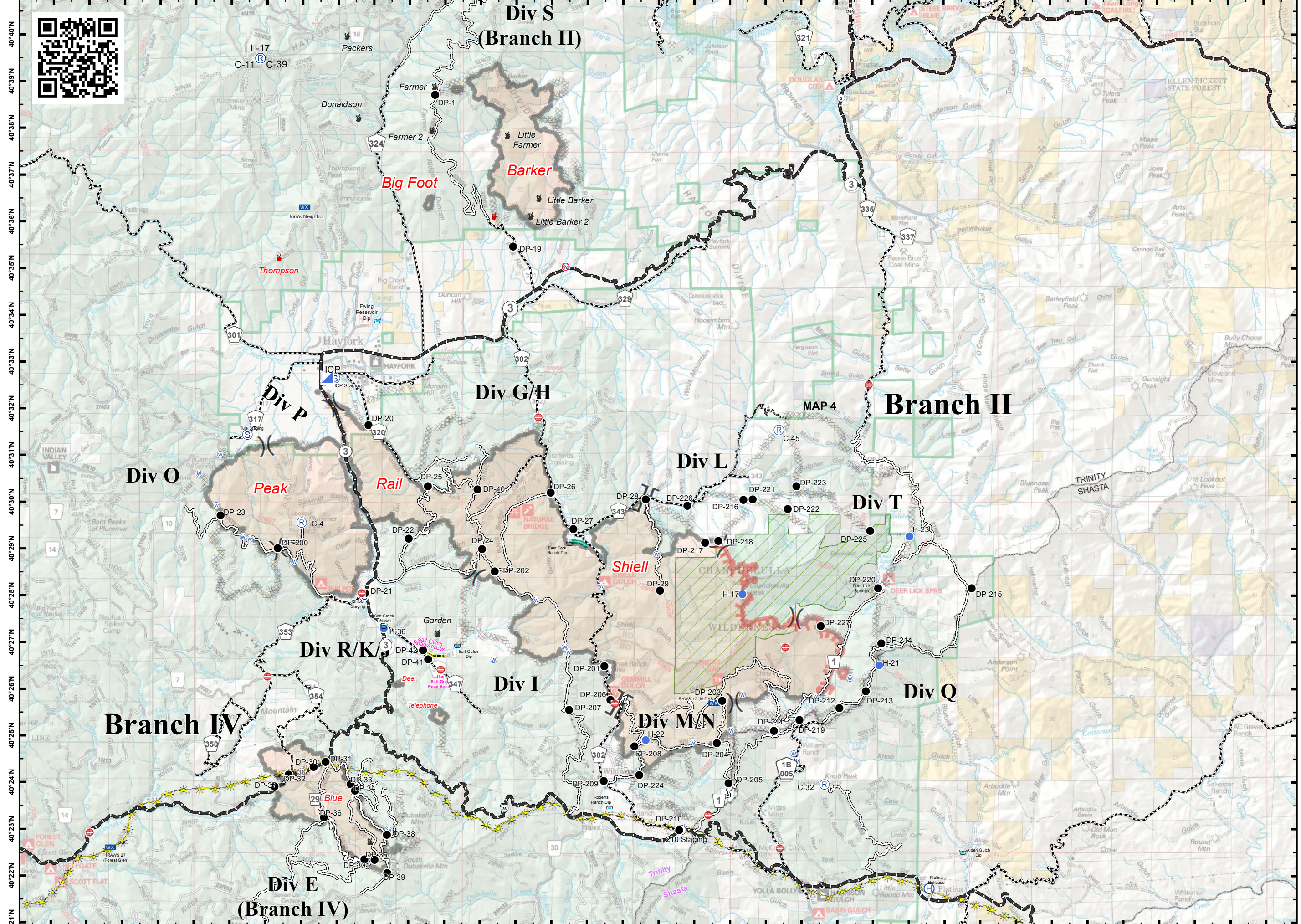
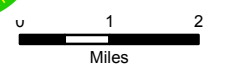
- Branch Break
- Division Break
- Incident Command Post
- Drop Point
- Staging Area
- Repeater
- Helibase
- Helispot
- Dip Site
- Water Source
- Restricted Water Source
- Mobile Weather Unit
- Fire Location
- Fire Location - Out
- Uncontrolled Fire Edge
- Contained Fire Edge
- Dozer Line
- Handline
- Road as Completed Line
- Planned Line
- Planned Secondary Line
- Proposed Dozer Line
- Proposed Handline
- PG&E Gas Pipeline



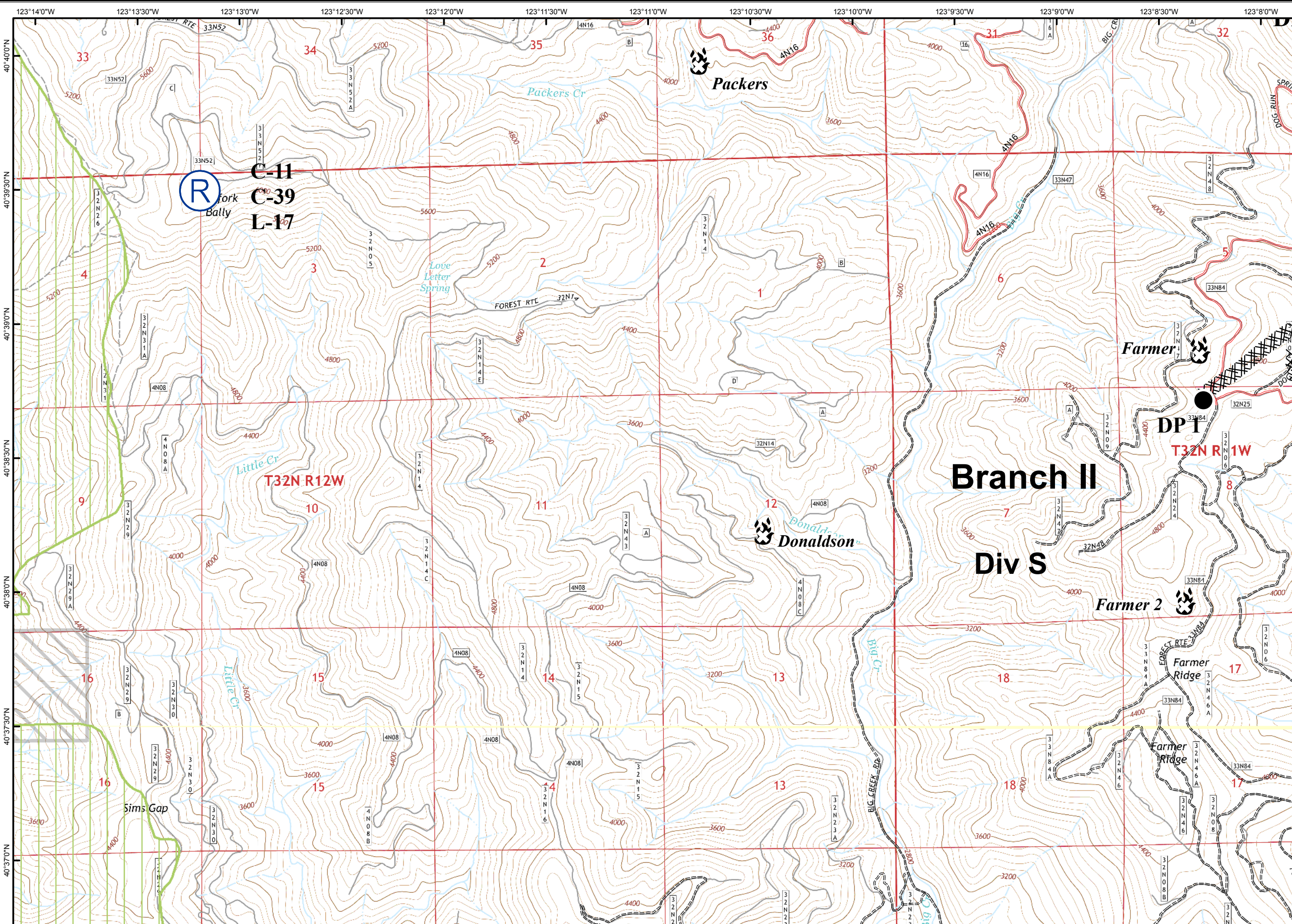
0 0.5 1 2 3 Miles



Fork Complex CA-SHF-002067 Transportation Map

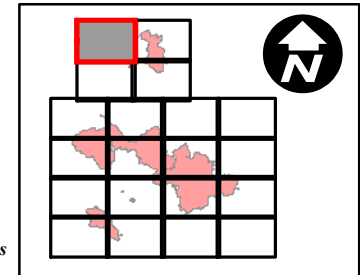


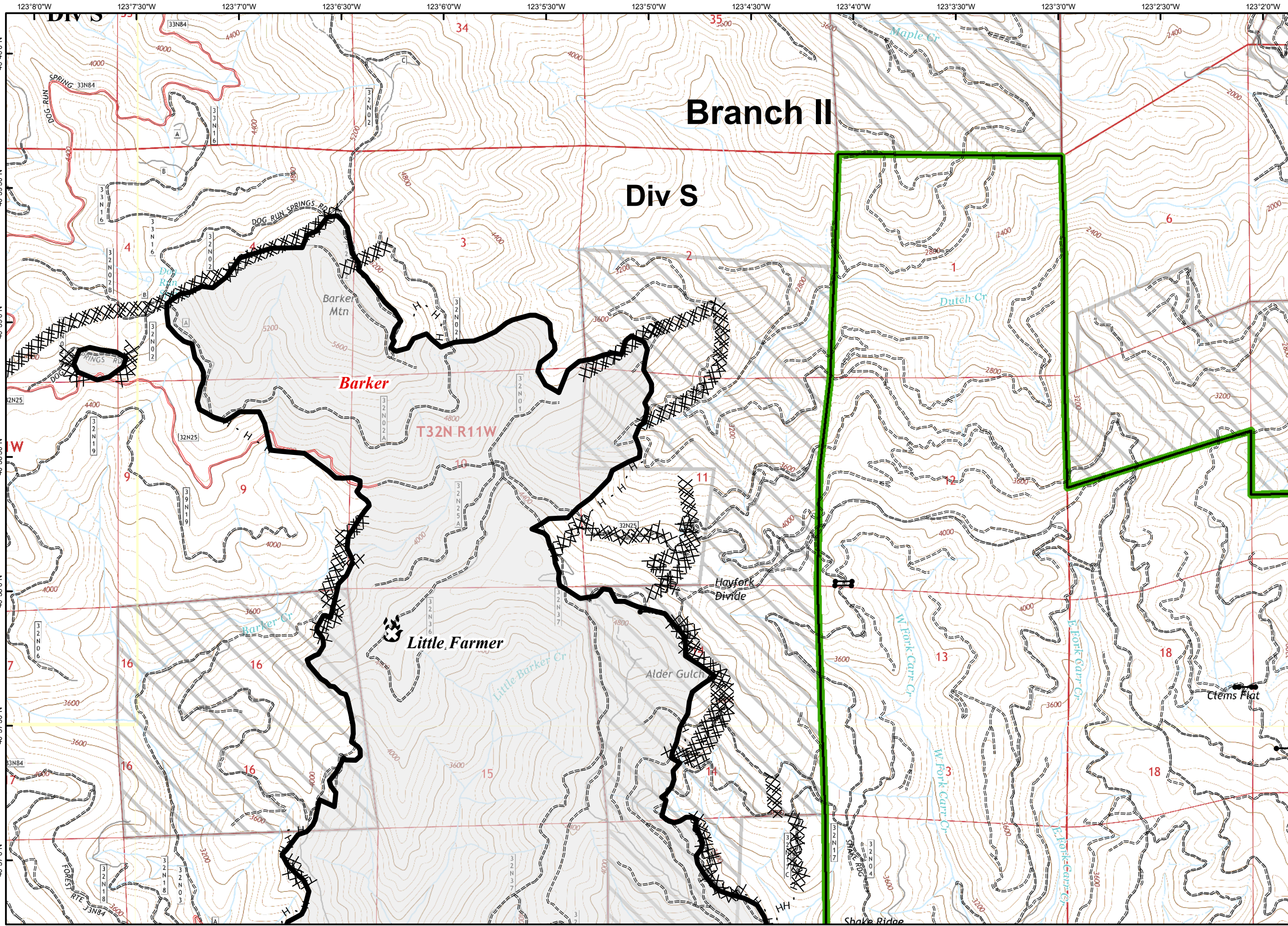
- Major Highways
- County Roads
- Travel Routes
- Branch Break
- Division Break
- Uncontrolled Fire Edge
- Completed Line
- Dozer Line
- H - H Handline
- R - R Road as Completed Line
- Planned Line
- Planned Secondary Line
- Proposed Dozer Line
- H • Proposed Handline
- Incident Command Post
- Drop Point
- Staging Area
- Repeater
- Helibase
- Helispot
- Dip Site
- Water Source
- Restricted Water Source
- Mobile Weather Station
- Road Closure
- Fire Location
- Fire Location - Out


































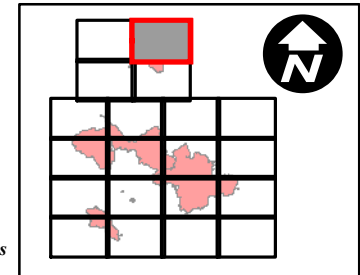
- Branch Break
- Division Break
- Uncontrolled Fire Edge
- Contained Fire Edge
- Dozer Line
- Handline
- Road as Completed Line
- Planned Line
- Planned Secondary Line
- Proposed Dozer Line
- Proposed Handline
- Incident Command Post
- Drop Point
- Staging Area
- Repeater
- Helibase
- Helispot
- Dip Site
- Water Source
- Restricted Water Source
- Pump
- Mobile Weather Unit
- Road Closure
- Fire Location
- Fire Location - Out
- SPI Gate
- Private Land within Forest Boundary
- National Forest Boundary
- Wilderness
- Inventoried Roadless Area
- PG&E Gas Pipeline

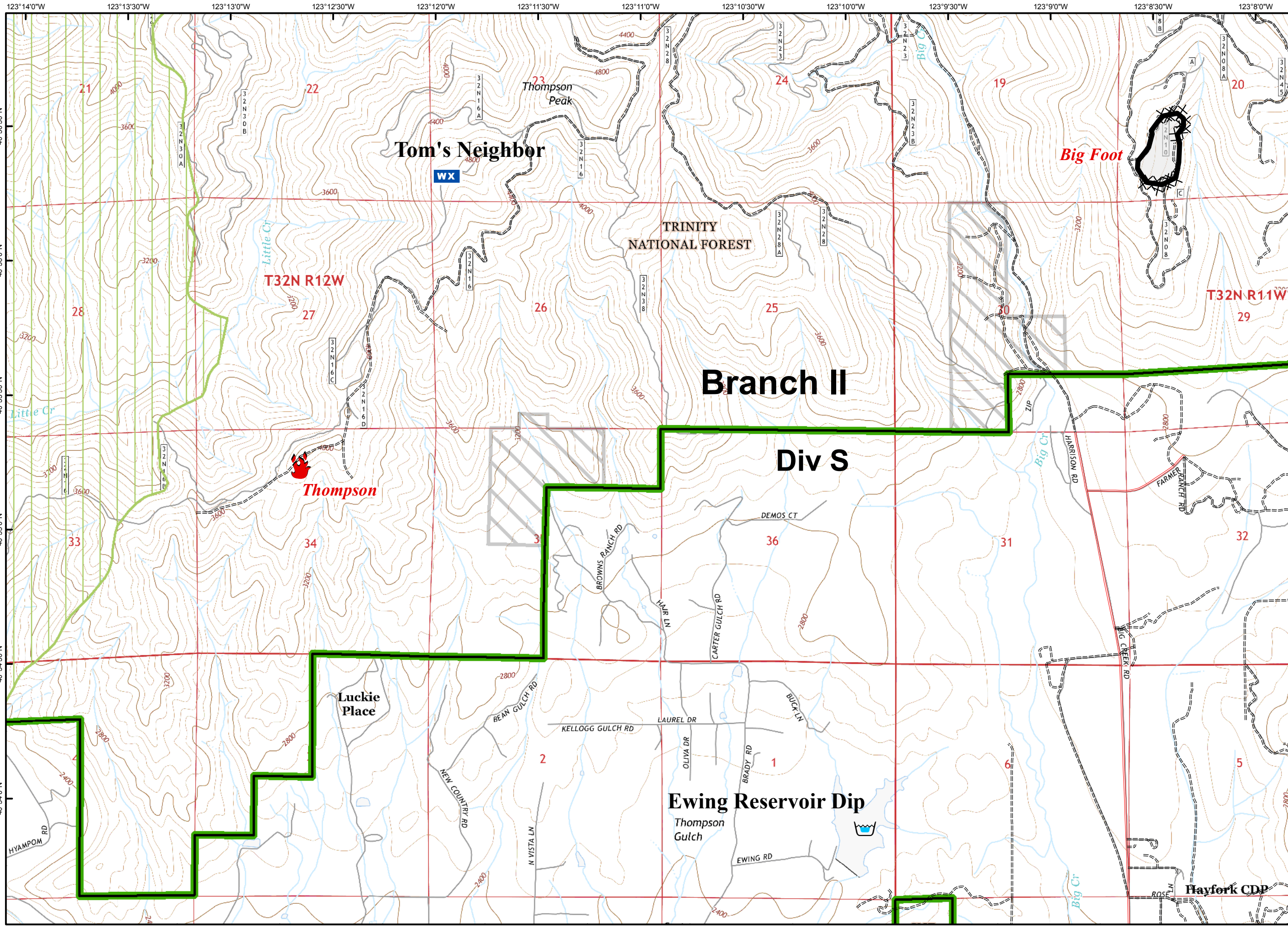
Branch II
Div S



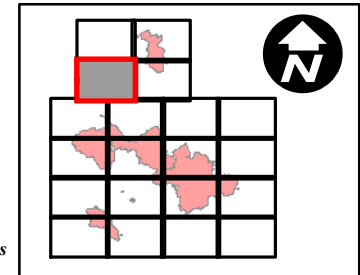


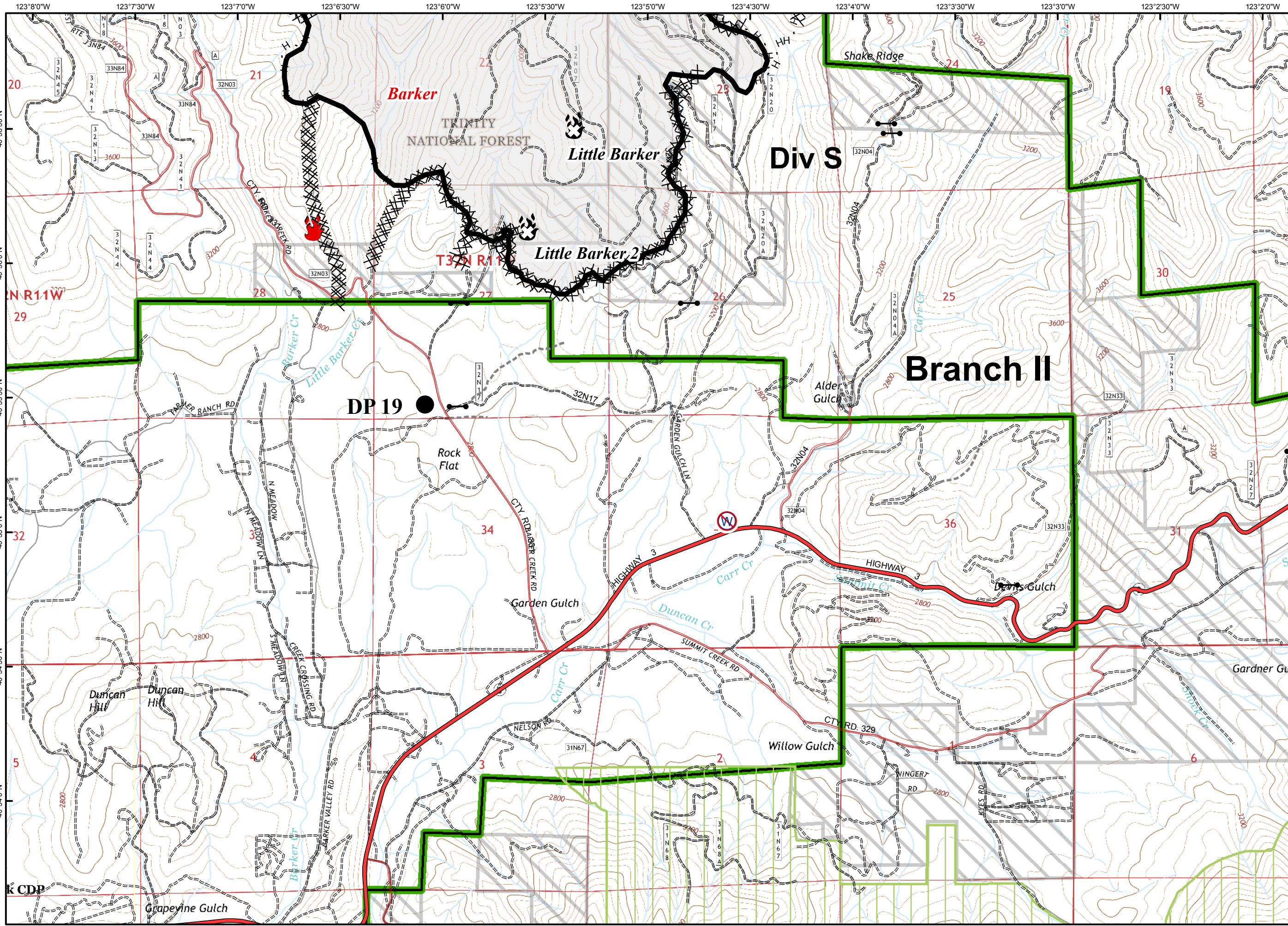
-  Branch Break
-  Division Break
-  Uncontrolled Fire Edge
-  Contained Fire Edge
-  Dozer Line
-  Handline
-  Road as Completed Line
-  Planned Line
-  Planned Secondary Line
-  Proposed Dozer Line
-  Proposed Handline
-  Incident Command Post
-  Drop Point
-  Staging Area
-  Repeater
-  Helibase
-  Helispot
-  Dip Site
-  Water Source
-  Restricted Water Source
-  Pump
-  Mobile Weather Unit
-  Road Closure
-  Fire Location
-  Fire Location - Out
-  SPI Gate
-  Private Land within Forest Boundary
-  National Forest Boundary
-  Wilderness
-  Inventoried Roadless Area
-  PG&E Gas Pipeline



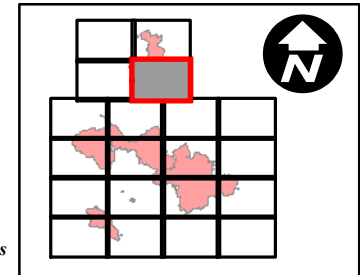


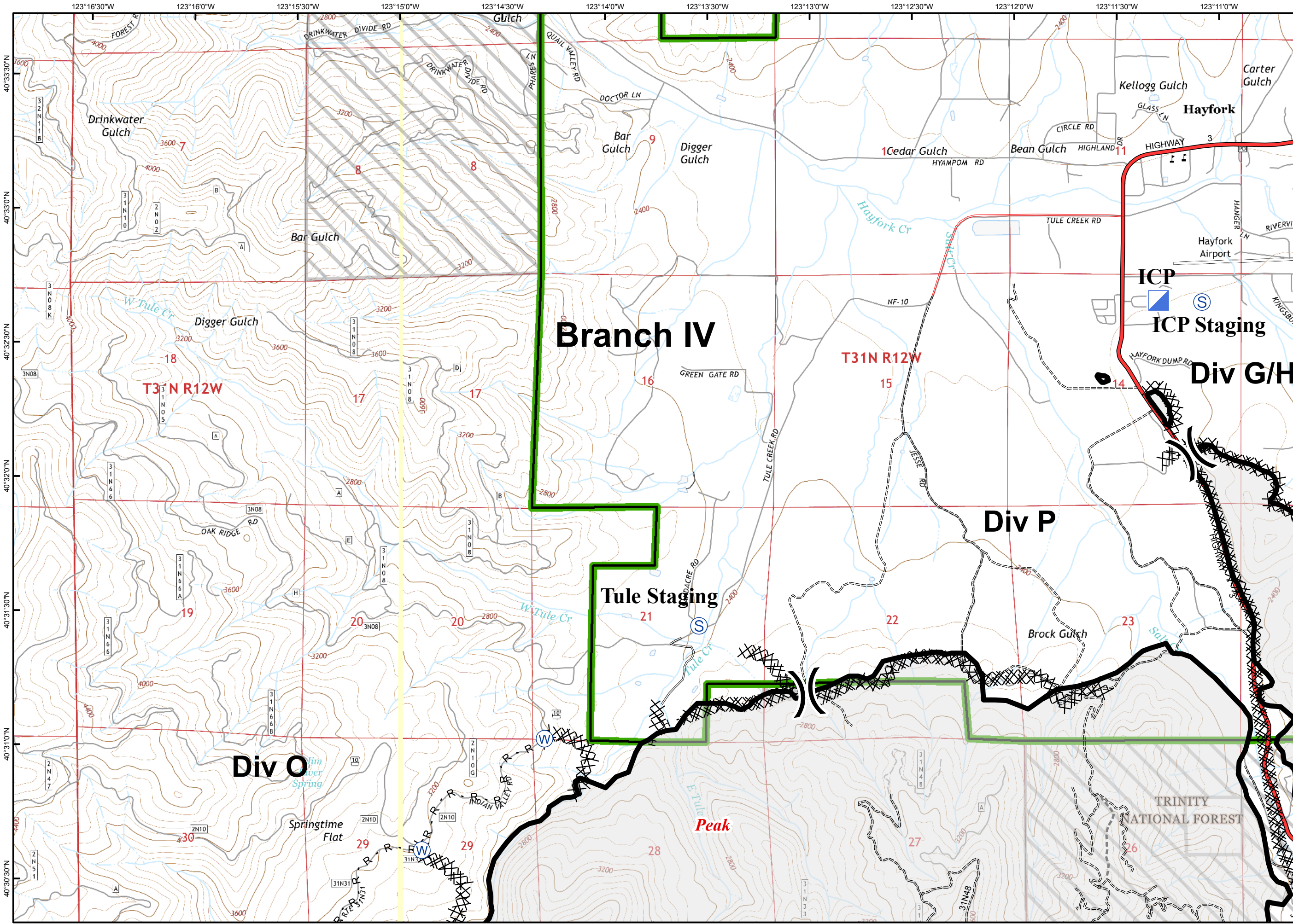
- Branch Break
- Division Break
- Uncontrolled Fire Edge
- Contained Fire Edge
- Dozer Line
- Handline
- Road as Completed Line
- Planned Line
- Planned Secondary Line
- Proposed Dozer Line
- Proposed Handline
- Incident Command Post
- Drop Point
- Staging Area
- Repeater
- Helibase
- Helispot
- Dip Site
- Water Source
- Restricted Water Source
- Pump
- Mobile Weather Unit
- Road Closure
- Fire Location
- Fire Location - Out
- SPI Gate
- Private Land within Forest Boundary
- National Forest Boundary
- Wilderness
- Inventoried Roadless Area
- PG&E Gas Pipeline




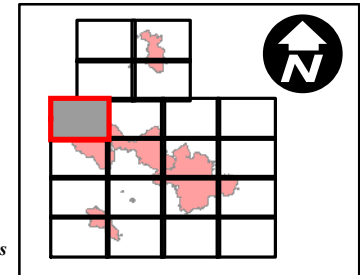


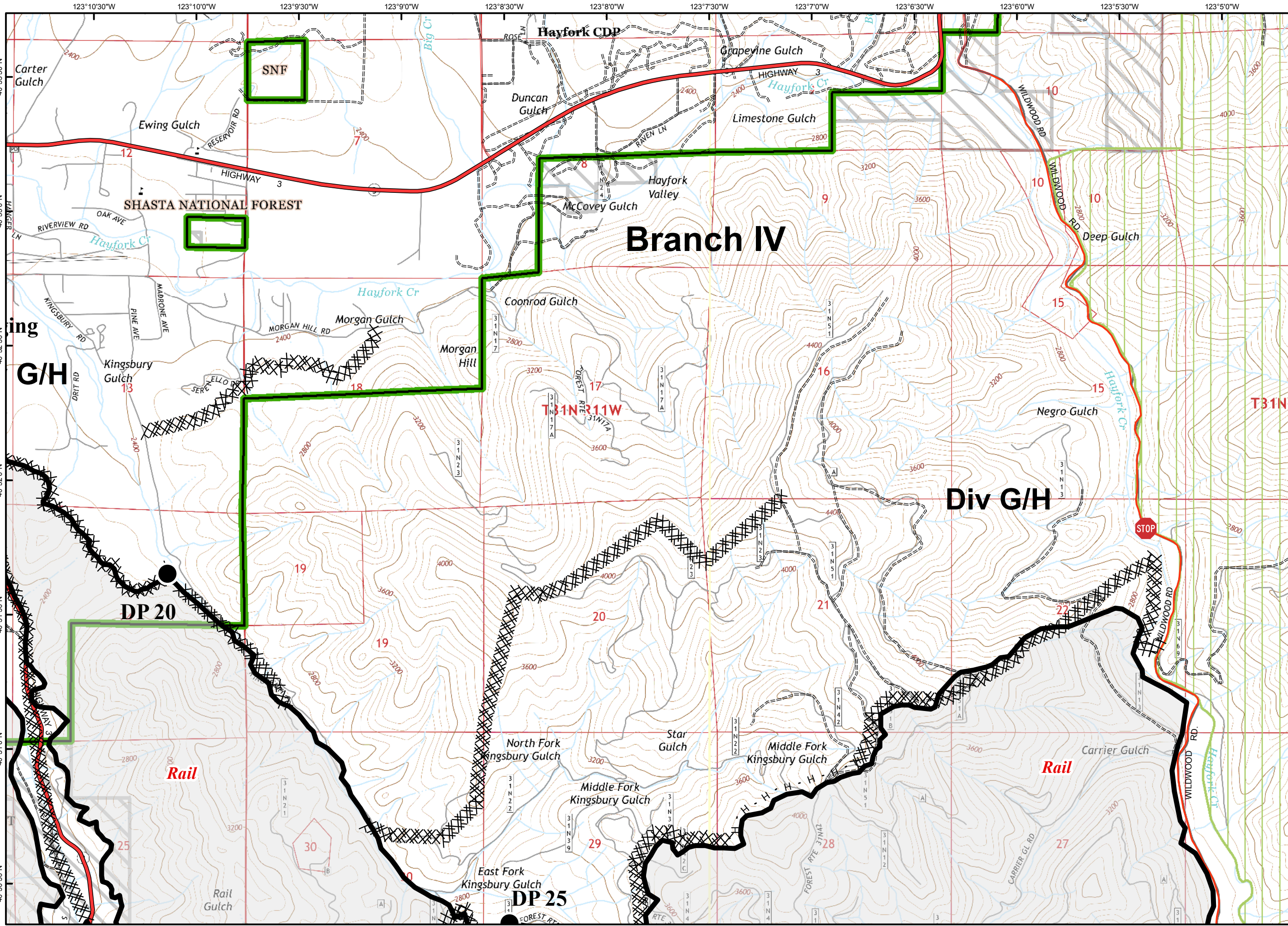
- Branch Break
- Division Break
- Uncontrolled Fire Edge
- Contained Fire Edge
- Dozer Line
- Handline
- Road as Completed Line
- Planned Line
- Planned Secondary Line
- Proposed Dozer Line
- Proposed Handline
- Incident Command Post
- Drop Point
- Staging Area
- Repeater
- Helibase
- Helispot
- Dip Site
- Water Source
- Restricted Water Source
- Pump
- Mobile Weather Unit
- Road Closure
- Fire Location
- Fire Location - Out
- SPI Gate
- Private Land within Forest Boundary
- National Forest Boundary
- Wilderness
- Inventoried Roadless Area
- PG&E Gas Pipeline



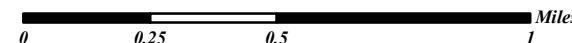
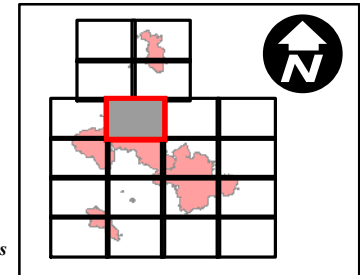


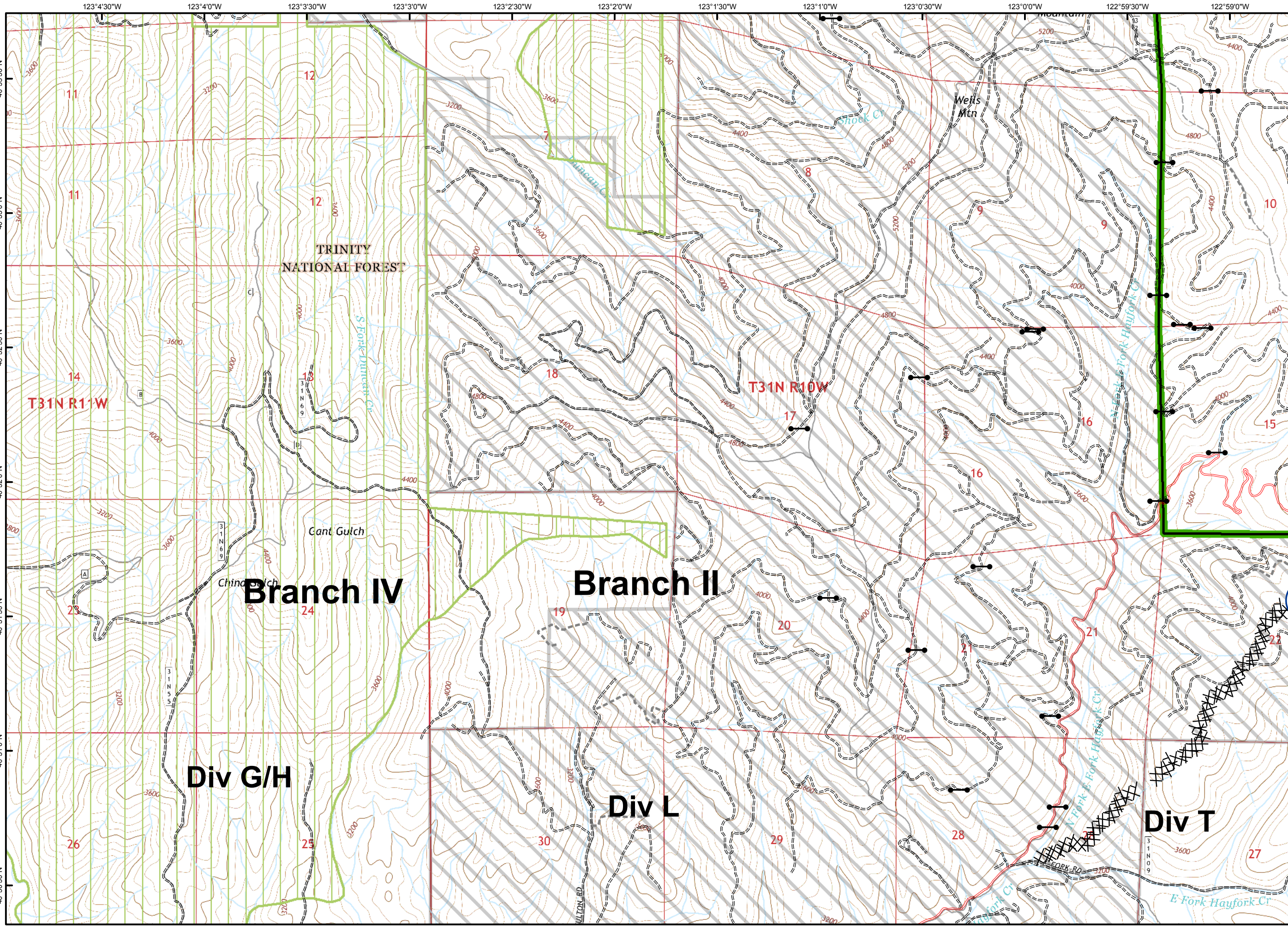
- Branch Break
- Division Break
- Uncontrolled Fire Edge
- Contained Fire Edge
- Dozer Line
- Handline
- Road as Completed Line
- Planned Line
- Planned Secondary Line
- Proposed Dozer Line
- Proposed Handline
- Incident Command Post
- Drop Point
- Staging Area
- Repeater
- Helibase
- Helispot
- Dip Site
- Water Source
- Restricted Water Source
- Pump
- Mobile Weather Unit
- Road Closure
- Fire Location
- Fire Location - Out
- SPI Gate
- Private Land within Forest Boundary
- National Forest Boundary
- Wilderness
- Inventoried Roadless Area
- PG&E Gas Pipeline



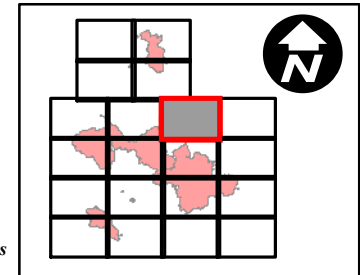


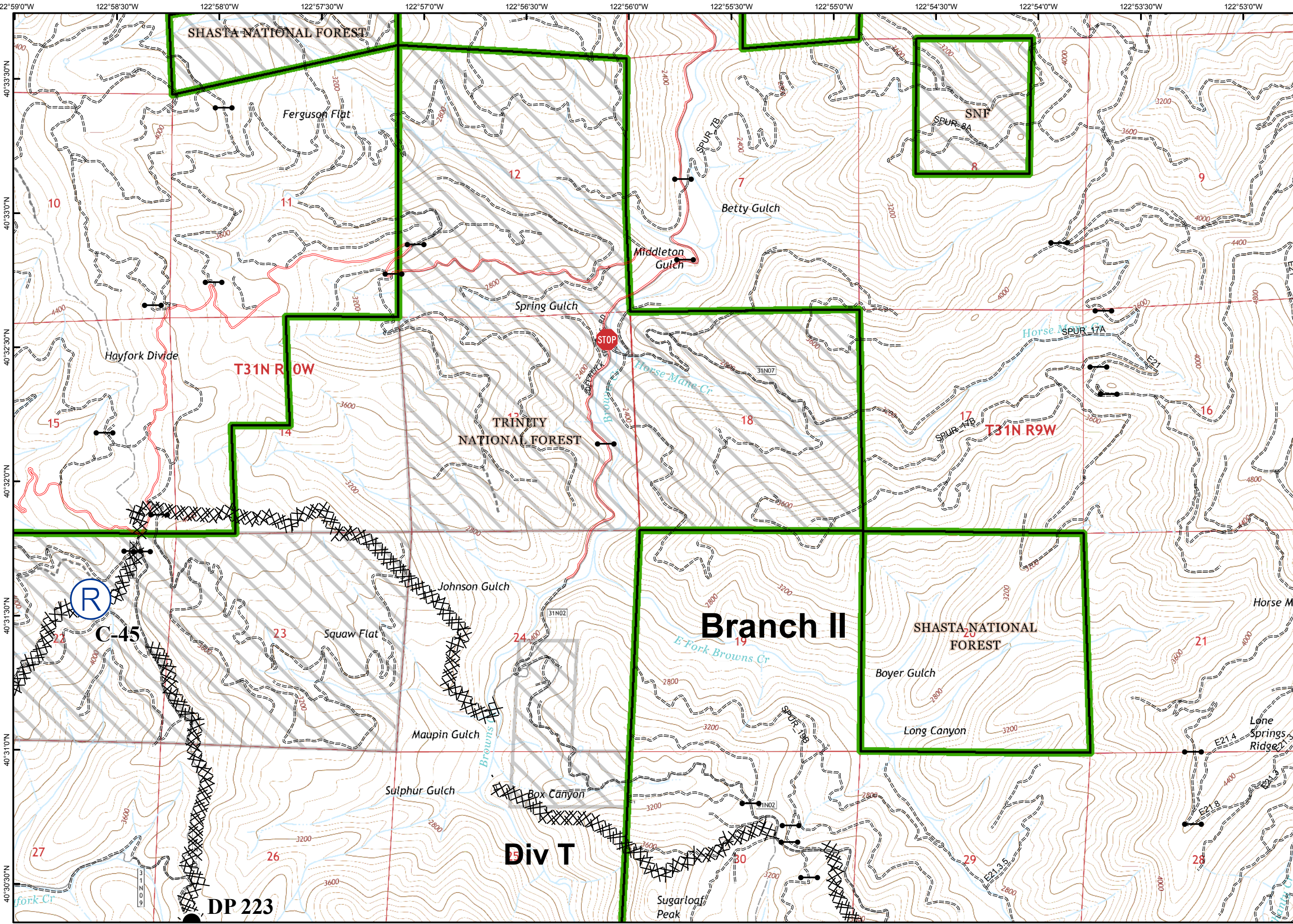
- Branch Break
- Division Break
- Uncontrolled Fire Edge
- Contained Fire Edge
- Dozer Line
- Handline
- Road as Completed Line
- Planned Line
- Planned Secondary Line
- Proposed Dozer Line
- Proposed Handline
- Incident Command Post
- Drop Point
- Staging Area
- Repeater
- Helibase
- Helispot
- Dip Site
- Water Source
- Restricted Water Source
- Pump
- Mobile Weather Unit
- Road Closure
- Fire Location
- Fire Location - Out
- SPI Gate
- Private Land within Forest Boundary
- National Forest Boundary
- Wilderness
- Inventoried Roadless Area
- PG&E Gas Pipeline





- Branch Break
- Division Break
- Uncontrolled Fire Edge
- Contained Fire Edge
- Dozer Line
- Handline
- Road as Completed Line
- Planned Line
- Planned Secondary Line
- Proposed Dozer Line
- Proposed Handline
- Incident Command Post
- Drop Point
- Staging Area
- Repeater
- Helibase
- Helispot
- Dip Site
- Water Source
- Restricted Water Source
- Pump
- Mobile Weather Unit
- Road Closure
- Fire Location
- Fire Location - Out
- SPI Gate
- Private Land within Forest Boundary
- National Forest Boundary
- Wilderness
- Inventoried Roadless Area
- PG&E Gas Pipeline



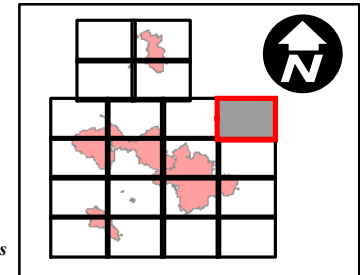



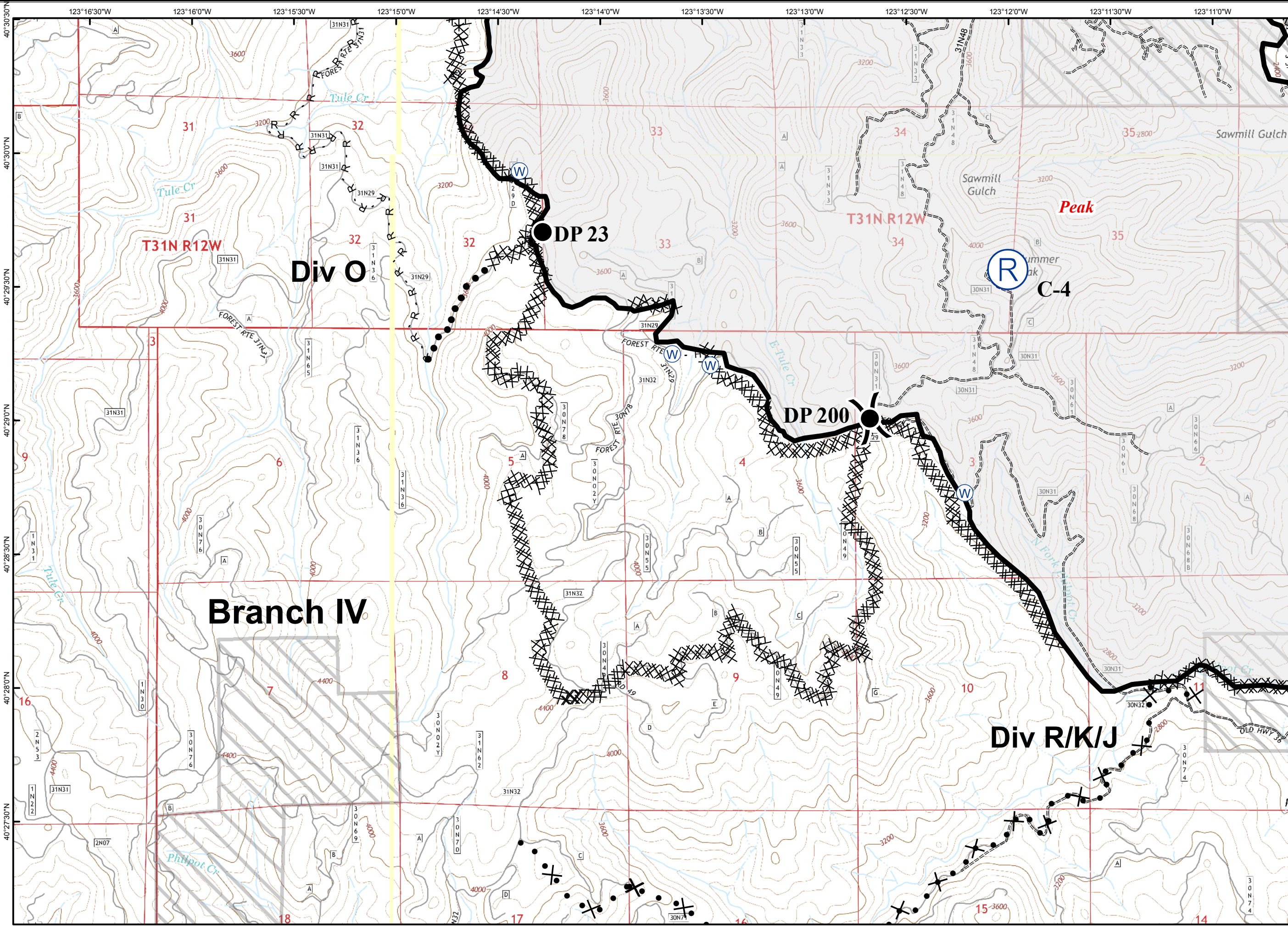
- Branch Break
- Division Break
- Uncontrolled Fire Edge
- Contained Fire Edge
- Dozer Line
- Handline
- Road as Completed Line
- Planned Line
- Planned Secondary Line
- Proposed Dozer Line
- Proposed Handline
- Incident Command Post
- Drop Point
- Staging Area
- Repeater
- Helibase
- Helispot
- Dip Site
- Water Source
- Restricted Water Source
- Pump
- Mobile Weather Unit
- Road Closure
- Fire Location
- Fire Location - Out
- SPI Gate
- Private Land within Forest Boundary
- National Forest Boundary
- Wilderness
- Inventoried Roadless Area
- PG&E Gas Pipeline
































Branch II

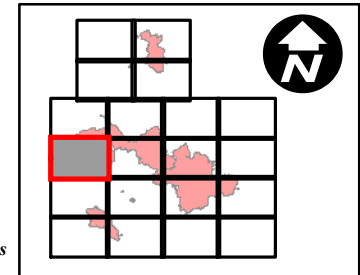
Div T

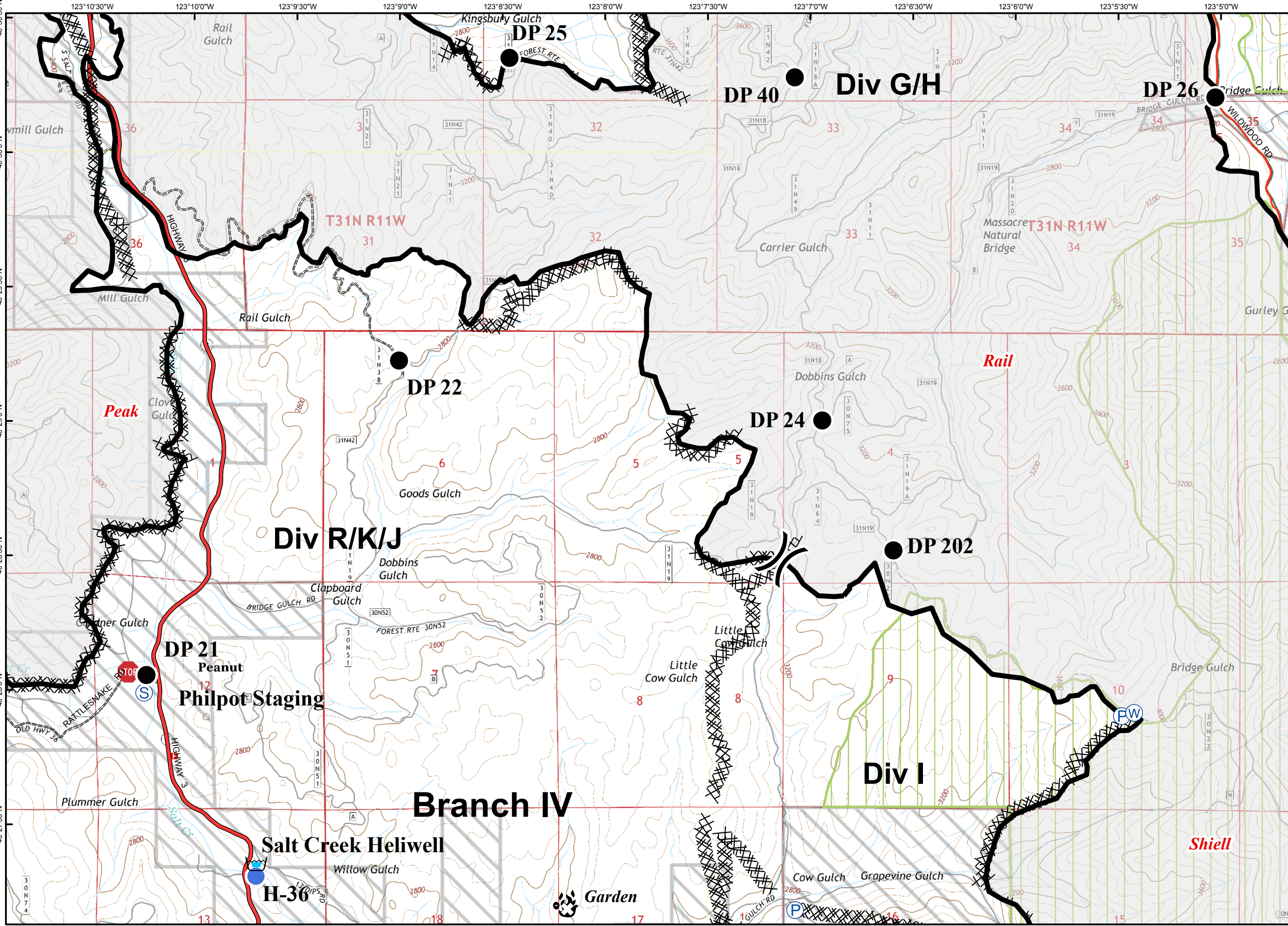
DP 223



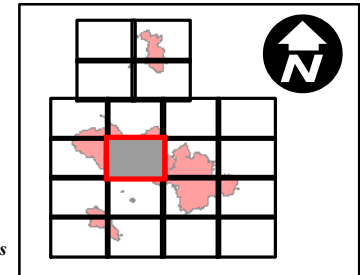


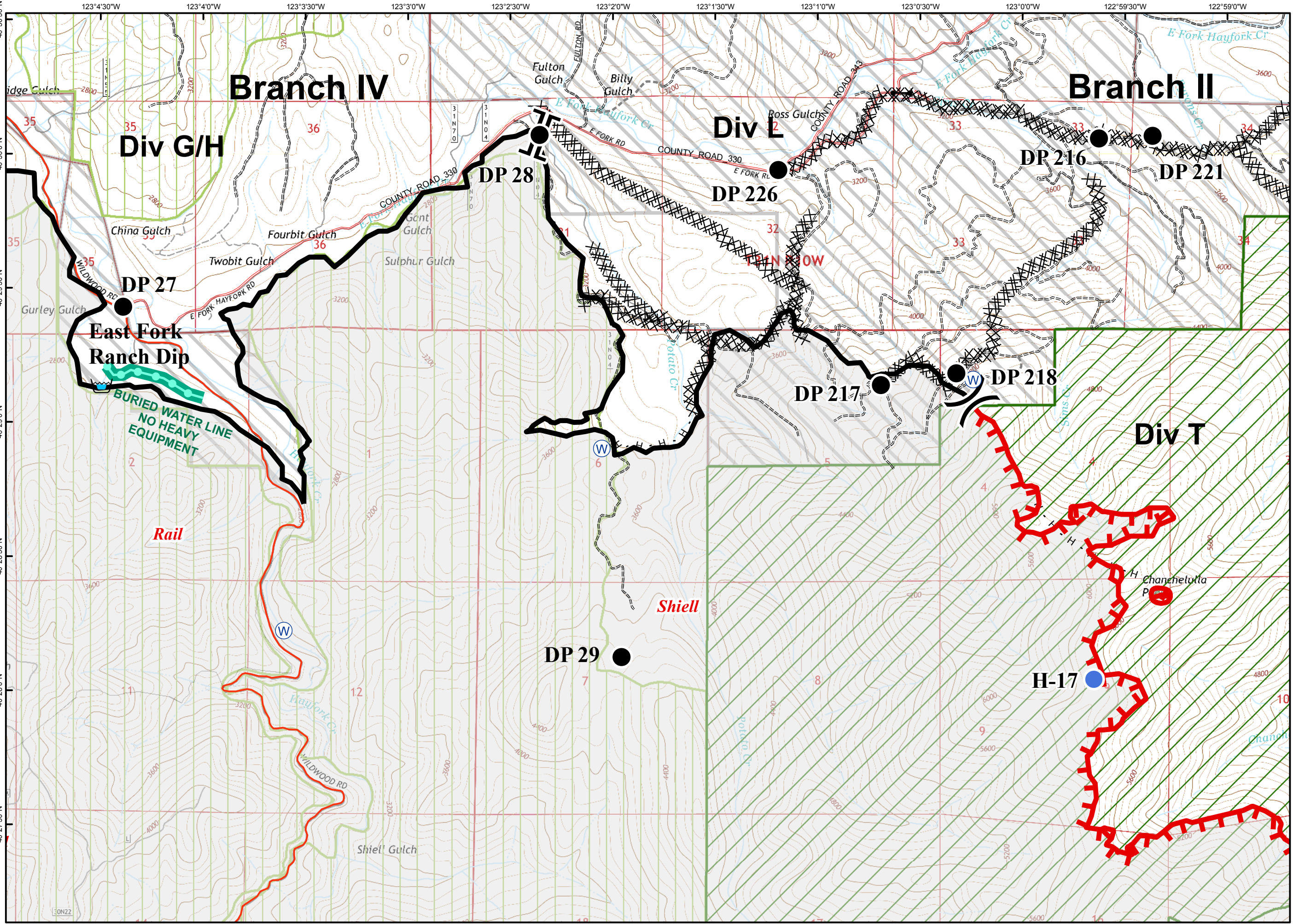
-  Branch Break
-  Division Break
-  Uncontrolled Fire Edge
-  Contained Fire Edge
-  Dozer Line
-  Handline
-  Road as Completed Line
-  Planned Line
-  Planned Secondary Line
-  Proposed Dozer Line
-  Proposed Handline
-  Incident Command Post
-  Drop Point
-  Staging Area
-  Repeater
-  Helibase
-  Helispot
-  Dip Site
-  Water Source
-  Restricted Water Source
-  Pump
-  Mobile Weather Unit
-  Road Closure
-  Fire Location
-  Fire Location - Out
-  SPI Gate
-  Private Land within Forest Boundary
-  National Forest Boundary
-  Wilderness
-  Inventoried Roadless Area
-  PG&E Gas Pipeline



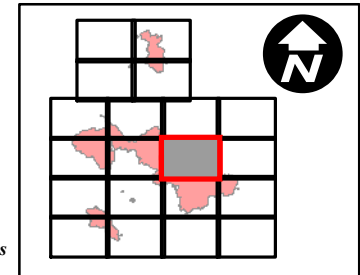


- Branch Break
- Division Break
- Uncontrolled Fire Edge
- Contained Fire Edge
- Dozer Line
- Handline
- Road as Completed Line
- Planned Line
- Planned Secondary Line
- Proposed Dozer Line
- Proposed Handline
- Incident Command Post
- Drop Point
- Staging Area
- Repeater
- Helibase
- Helispot
- Dip Site
- Water Source
- Restricted Water Source
- Pump
- Mobile Weather Unit
- Road Closure
- Fire Location
- Fire Location - Out
- SPI Gate
- Private Land within Forest Boundary
- National Forest Boundary
- Wilderness
- Inventoried Roadless Area
- PG&E Gas Pipeline



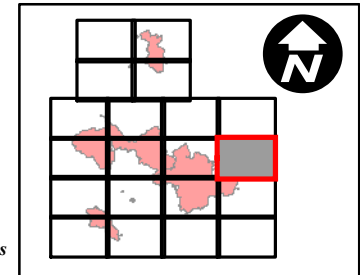
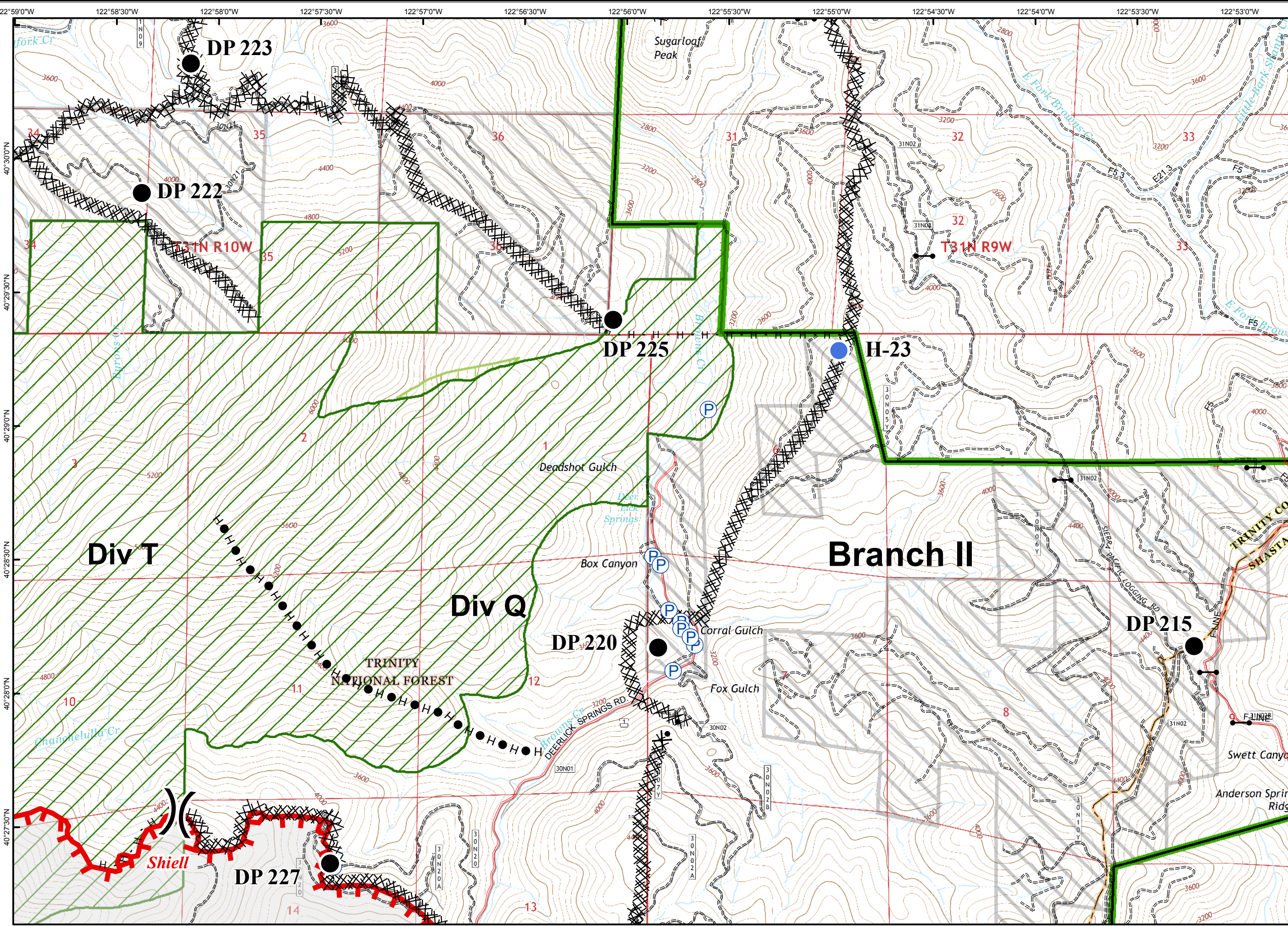


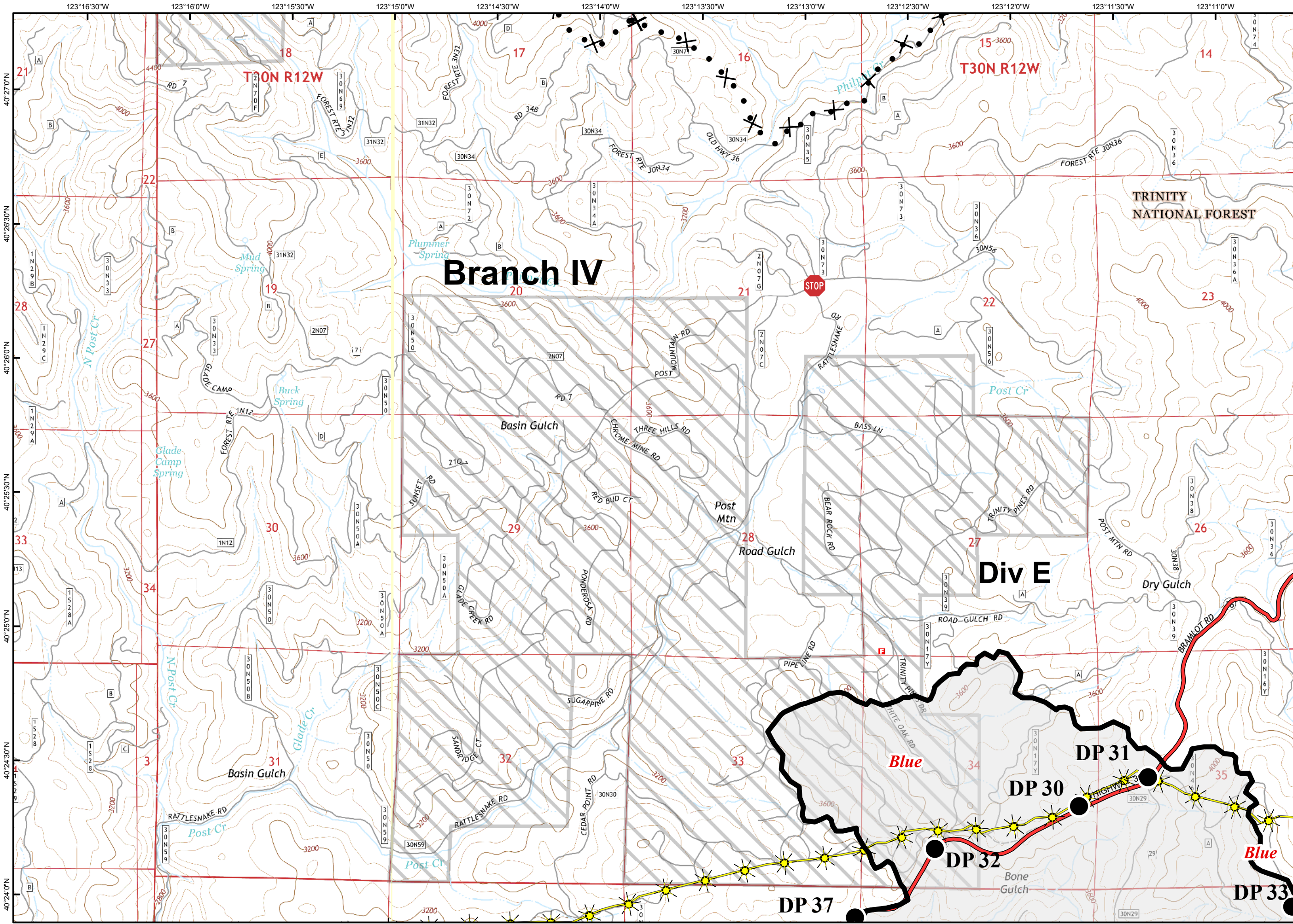
- Branch Break
- Division Break
- Uncontrolled Fire Edge
- Contained Fire Edge
- Dozer Line
- Handline
- Road as Completed Line
- Planned Line
- Planned Secondary Line
- Proposed Dozer Line
- Proposed Handline
- Incident Command Post
- Drop Point
- Staging Area
- Repeater
- Helibase
- Helispot
- Dip Site
- Water Source
- Restricted Water Source
- Pump
- Mobile Weather Unit
- Road Closure
- Fire Location
- Fire Location - Out
- SPI Gate
- Private Land within Forest Boundary
- National Forest Boundary
- Wilderness
- Inventoried Roadless Area
- PG&E Gas Pipeline



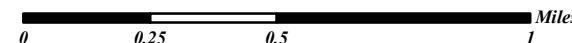
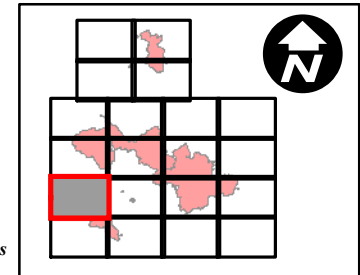


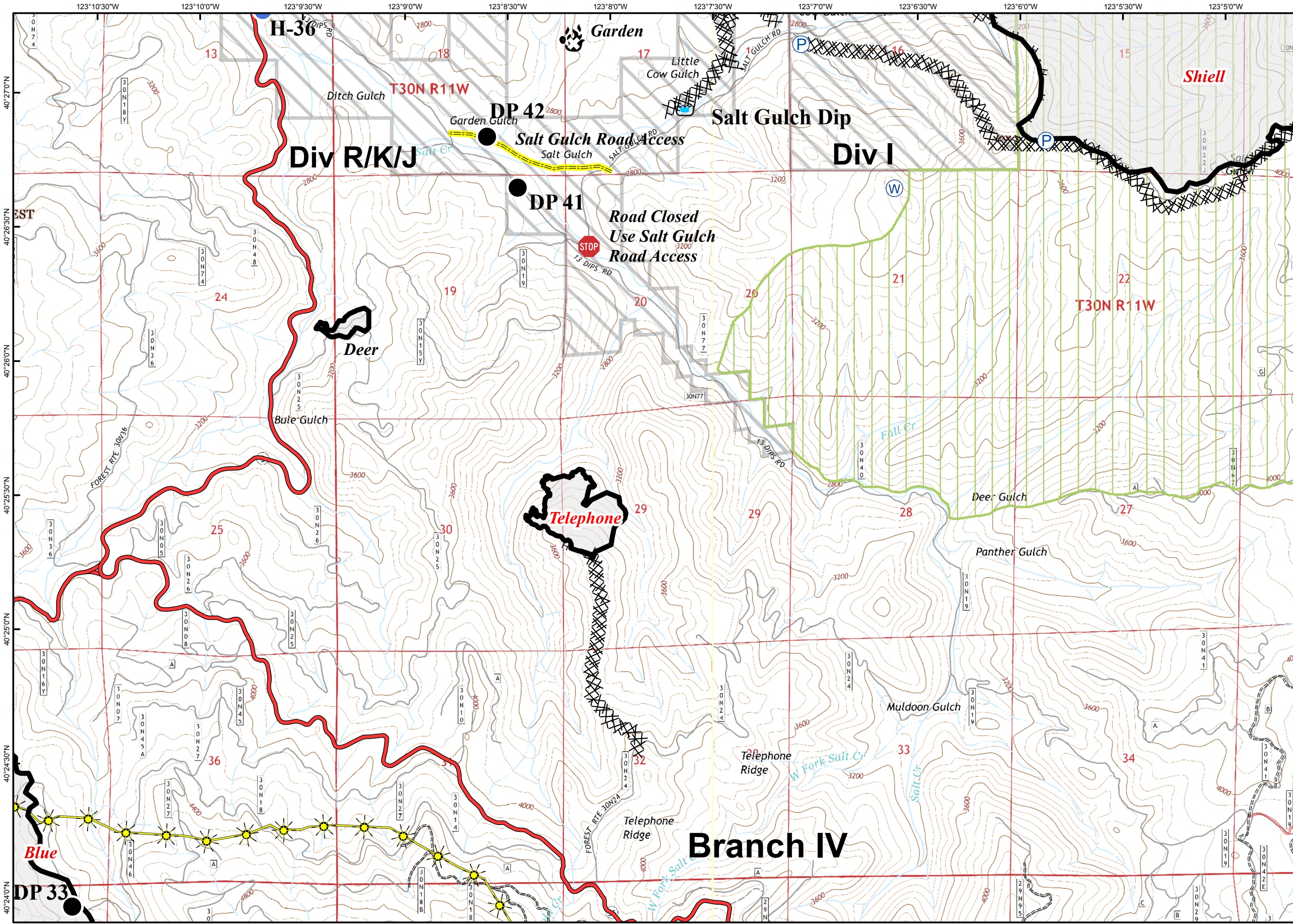
- Branch Break
- Division Break
- Uncontrolled Fire Edge
- Contained Fire Edge
- Dozer Line
- Handline
- Road as Completed Line
- Planned Line
- Planned Secondary Line
- Proposed Dozer Line
- Proposed Handline
- Incident Command Post
- Drop Point
- Staging Area
- Repeater
- Helibase
- Helispot
- Dip Site
- Water Source
- Restricted Water Source
- Pump
- Mobile Weather Unit
- Road Closure
- Fire Location
- Fire Location - Out
- SPI Gate
- Private Land within Forest Boundary
- National Forest Boundary
- Wilderness
- Inventoried Roadless Area
- PG&E Gas Pipeline



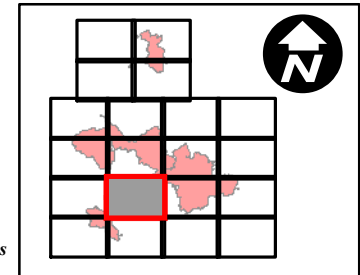


- Branch Break
- Division Break
- Uncontrolled Fire Edge
- Contained Fire Edge
- Dozer Line
- Handline
- Road as Completed Line
- Planned Line
- Planned Secondary Line
- Proposed Dozer Line
- Proposed Handline
- Incident Command Post
- Drop Point
- Staging Area
- Repeater
- Helibase
- Helispot
- Dip Site
- Water Source
- Restricted Water Source
- Pump
- Mobile Weather Unit
- Road Closure
- Fire Location
- Fire Location - Out
- SPI Gate
- Private Land within Forest Boundary
- National Forest Boundary
- Wilderness
- Inventoried Roadless Area
- PG&E Gas Pipeline



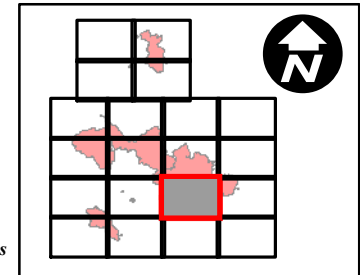
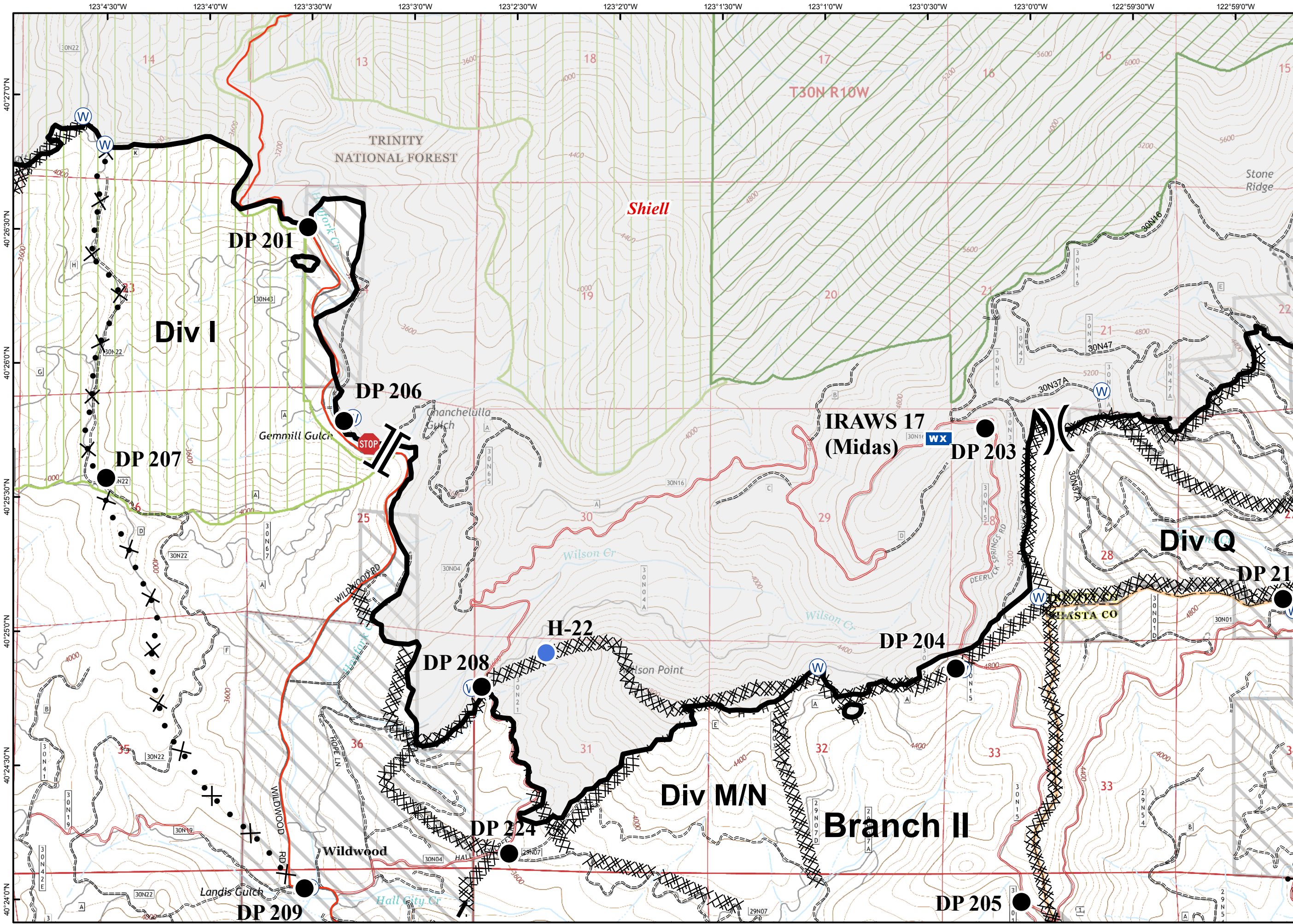


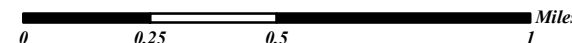
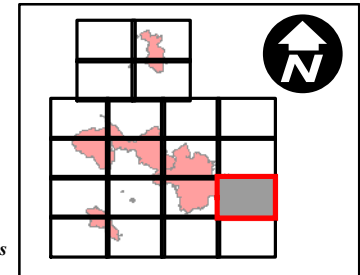
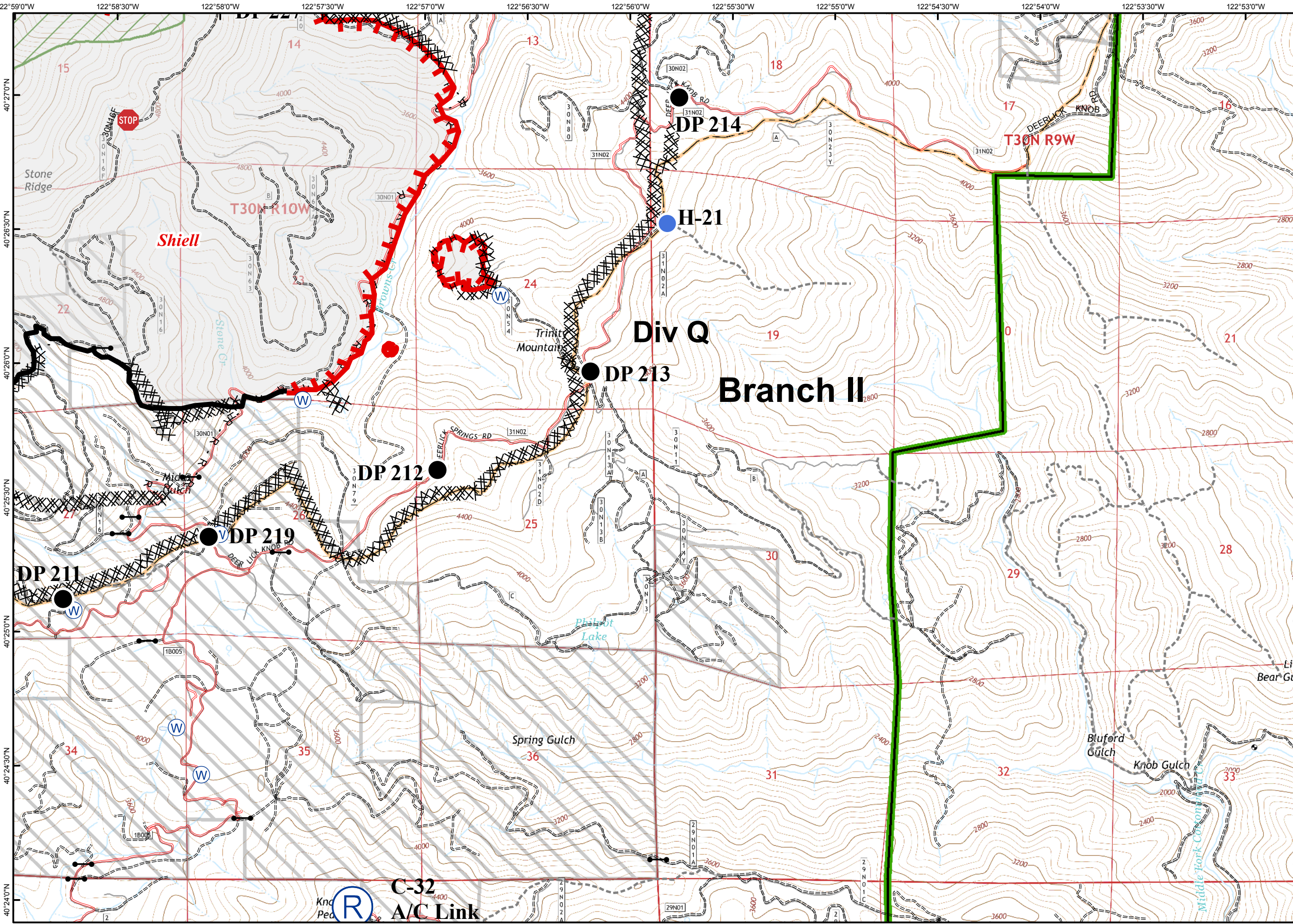
- Branch Break
- Division Break
- Uncontrolled Fire Edge
- Contained Fire Edge
- Dozer Line
- Handline
- Road as Completed Line
- Planned Line
- Planned Secondary Line
- Proposed Dozer Line
- Proposed Handline
- Incident Command Post
- Drop Point
- Staging Area
- Repeater
- Helibase
- Helispot
- Dip Site
- Water Source
- Restricted Water Source
- Pump
- Mobile Weather Unit
- Road Closure
- Fire Location
- Fire Location - Out
- SPI Gate
- Private Land within Forest Boundary
- National Forest Boundary
- Wilderness
- Inventoried Roadless Area
- PG&E Gas Pipeline

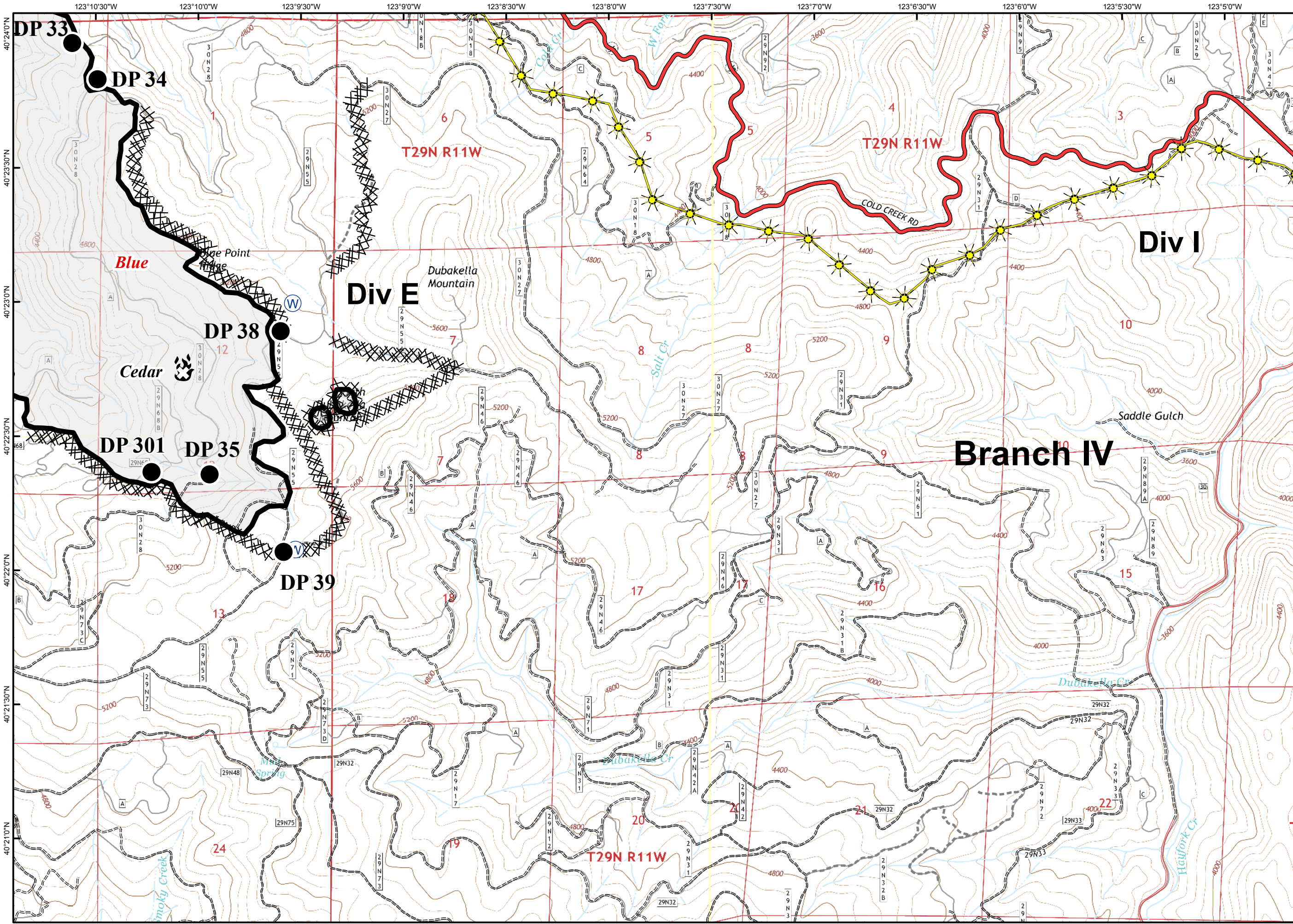





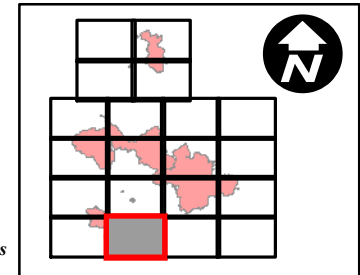
- || Branch Break
- X Division Break
- Uncontrolled Fire Edge
- Contained Fire Edge
- Dozer Line
- H - Handline
- R - Road as Completed Line
- Planned Line
- Planned Secondary Line
- Proposed Dozer Line
- Proposed Handline
- Incident Command Post
- Drop Point
- Staging Area
- Repeater
- Helibase
- Helispot
- Dip Site
- Water Source
- Restricted Water Source
- Pump
- Mobile Weather Unit
- Road Closure
- Fire Location
- Fire Location - Out
- SPI Gate
- Private Land within Forest Boundary
- National Forest Boundary
- Wilderness
- Inventoried Roadless Area
- PG&E Gas Pipeline

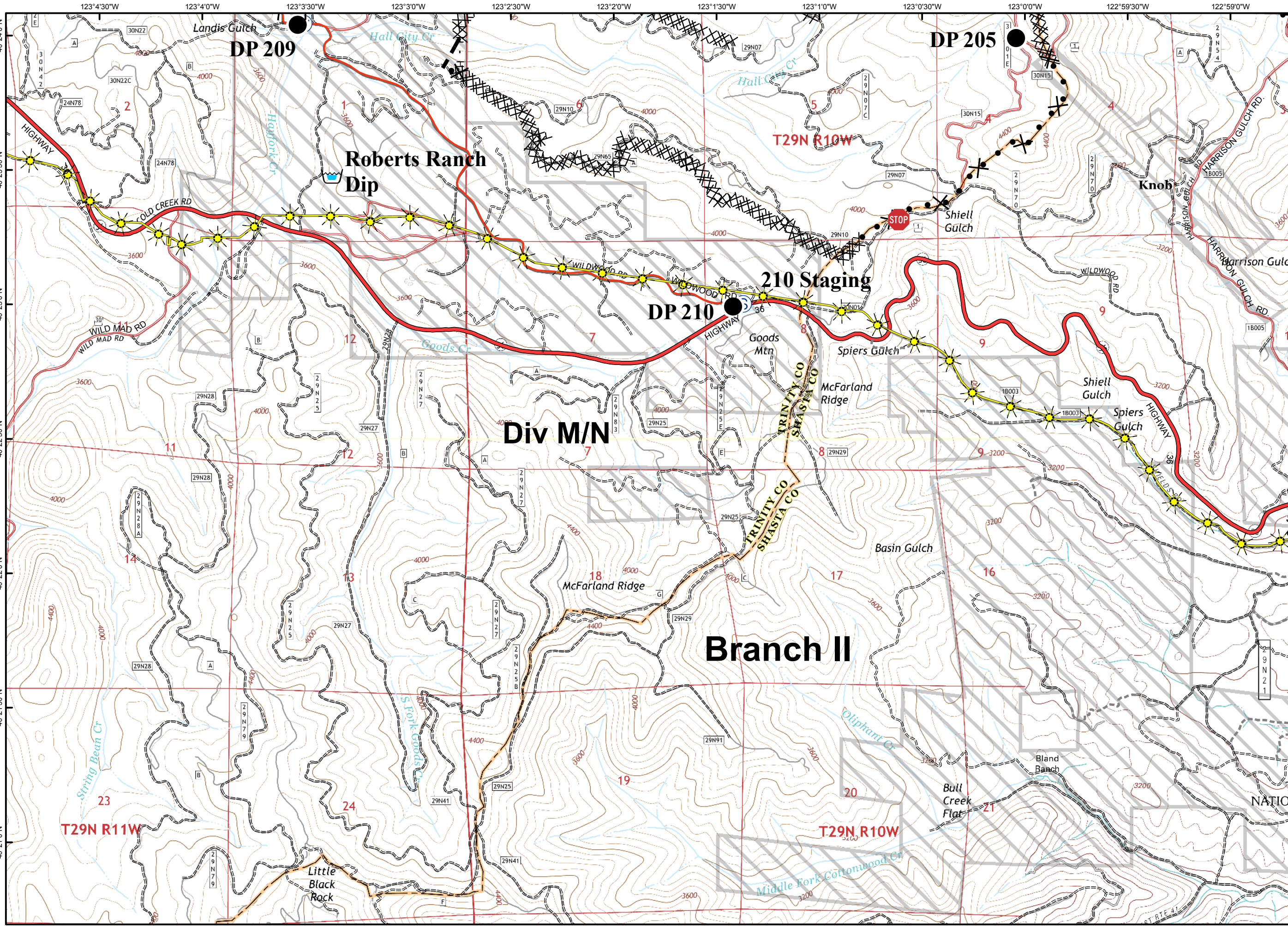




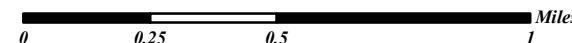
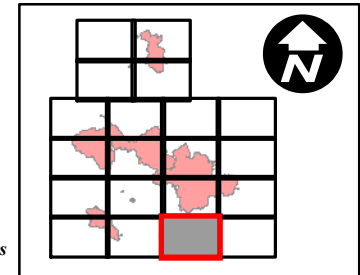


- Branch Break
- Division Break
- Uncontrolled Fire Edge
- Contained Fire Edge
- Dozer Line
- Handline
- Road as Completed Line
- Planned Line
- Planned Secondary Line
- Proposed Dozer Line
- Proposed Handline
- Incident Command Post
- Drop Point
- Staging Area
- Repeater
- Helibase
- Helispot
- Dip Site
- Water Source
- Restricted Water Source
- Pump
- Mobile Weather Unit
- Road Closure
- Fire Location
- Fire Location - Out
- SPI Gate
- Private Land within Forest Boundary
- National Forest Boundary
- Wilderness
- Inventoried Roadless Area
- PG&E Gas Pipeline





- Branch Break
- Division Break
- Uncontrolled Fire Edge
- Contained Fire Edge
- Dozer Line
- Handline
- Road as Completed Line
- Planned Line
- Planned Secondary Line
- Proposed Dozer Line
- Proposed Handline
- Incident Command Post
- Drop Point
- Staging Area
- Repeater
- Helibase
- Helispot
- Dip Site
- Water Source
- Restricted Water Source
- Pump
- Mobile Weather Unit
- Road Closure
- Fire Location
- Fire Location - Out
- SPI Gate
- Private Land within Forest Boundary
- National Forest Boundary
- Wilderness
- Inventoried Roadless Area
- PG&E Gas Pipeline





- Branch Break
- Division Break
- Uncontrolled Fire Edge
- Contained Fire Edge
- Dozer Line
- Handline
- Road as Completed Line
- Planned Line
- Planned Secondary Line
- Proposed Dozer Line
- Proposed Handline
- Incident Command Post
- Drop Point
- Staging Area
- Repeater
- Helibase
- Helispot
- Dip Site
- Water Source
- Restricted Water Source
- Pump
- Mobile Weather Unit
- Road Closure
- Fire Location
- Fire Location - Out
- SPI Gate
- Private Land within Forest Boundary
- National Forest Boundary
- Wilderness
- Inventoried Roadless Area
- PG&E Gas Pipeline

