

Operations
Mobile Map



Fork Complex
CA-SHF-002067
IAP Map
08/25/15 Day Shift



36,499 acres as of
8/23 @ 0600

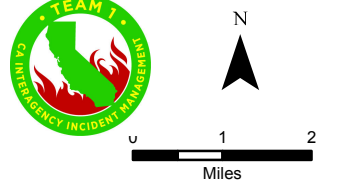
- Branch Break
- Division Break
- Incident Command Post
- Drop Point
- Staging Area
- Repeater
- Helibase
- Helispot
- Dip Site
- Water Source
- Restricted Water Source
- Mobile Weather Unit
- Fire Location
- Fire Location - Out
- Uncontrolled Fire Edge
- Contained Fire Edge
- Dozer Line
- Handline
- Road as Completed Line
- Planned Line
- Planned Secondary Line
- Proposed Dozer Line
- Proposed Handline
- PG&E Gas Pipeline



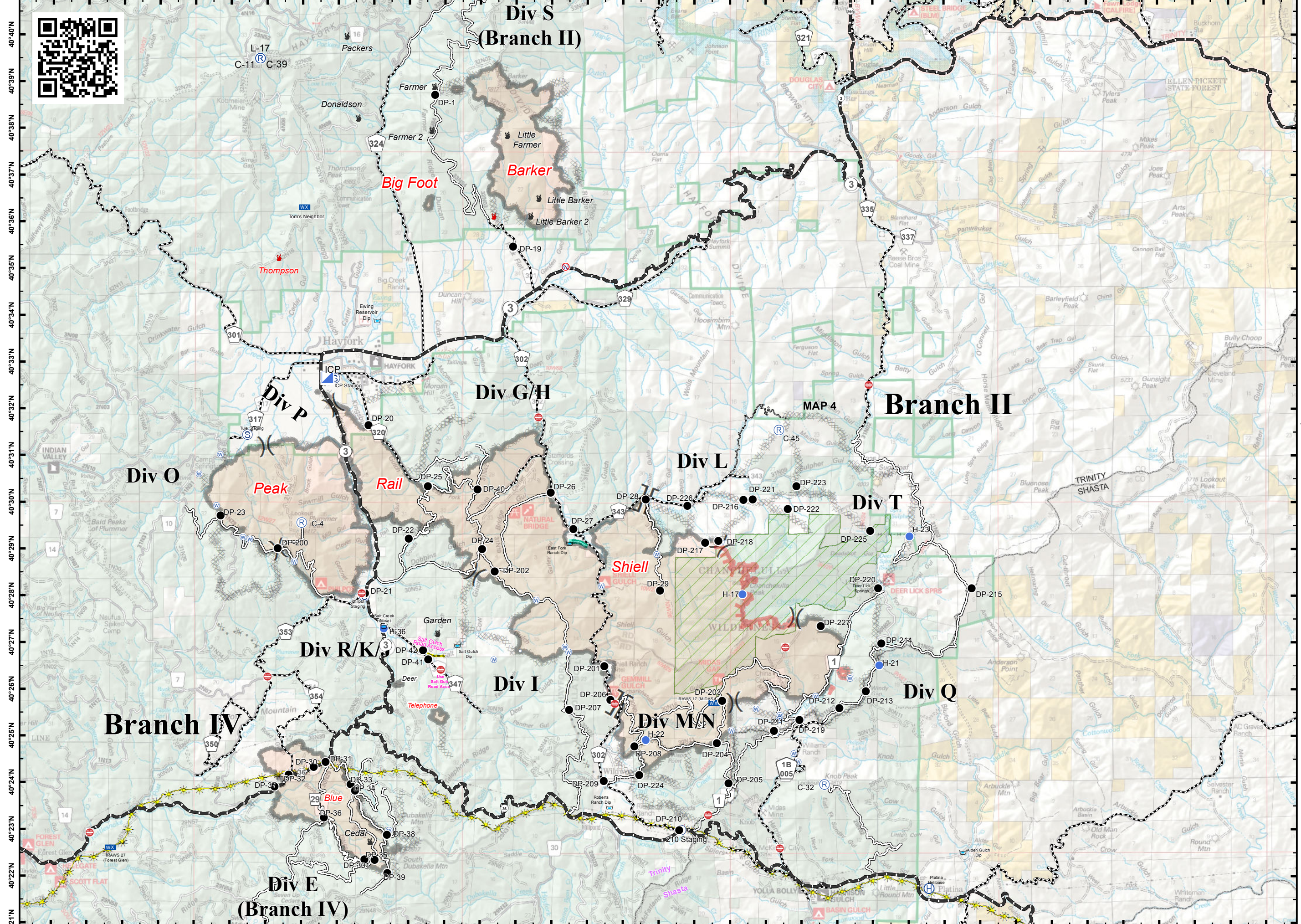
0 0.5 1 2 3 Miles

123°19'W 123°18'W 123°17'W 123°16'W 123°15'W 123°14'W 123°13'W 123°12'W 123°11'W 123°10'W 123°9'W 123°8'W 123°7'W 123°6'W 123°5'W 123°4'W 123°3'W 123°2'W 123°1'W 122°59'W 122°58'W 122°57'W 122°56'W 122°55'W 122°54'W 122°53'W 122°52'W 122°51'W 122°50'W 122°49'W 122°48'W 122°47'W 122°46'W 122°45'W

Fork Complex CA-SHF-002067 Transportation Map

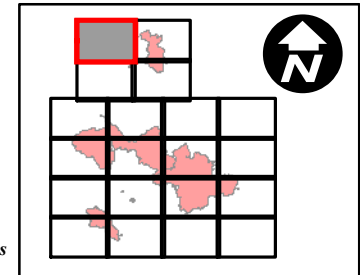
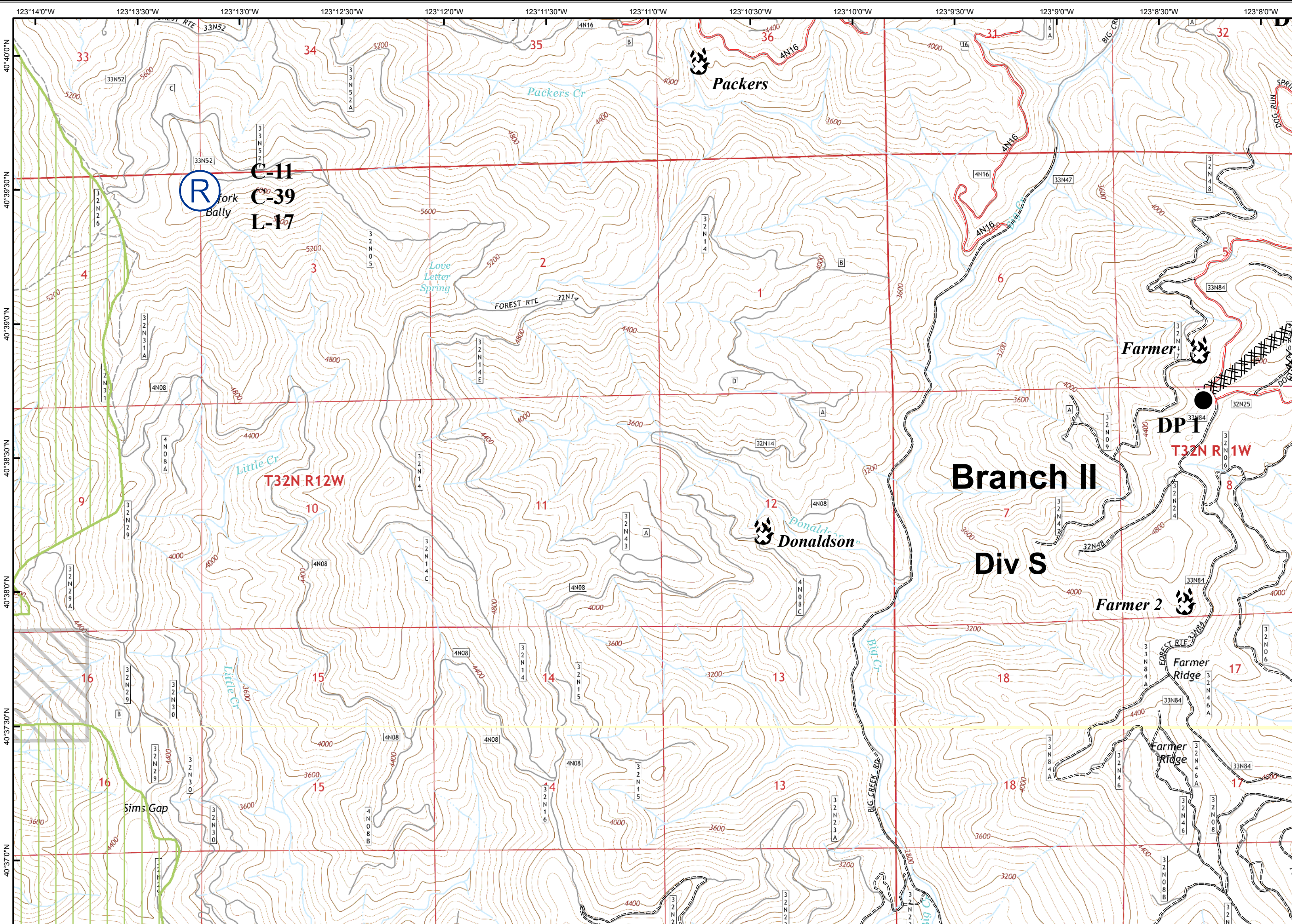


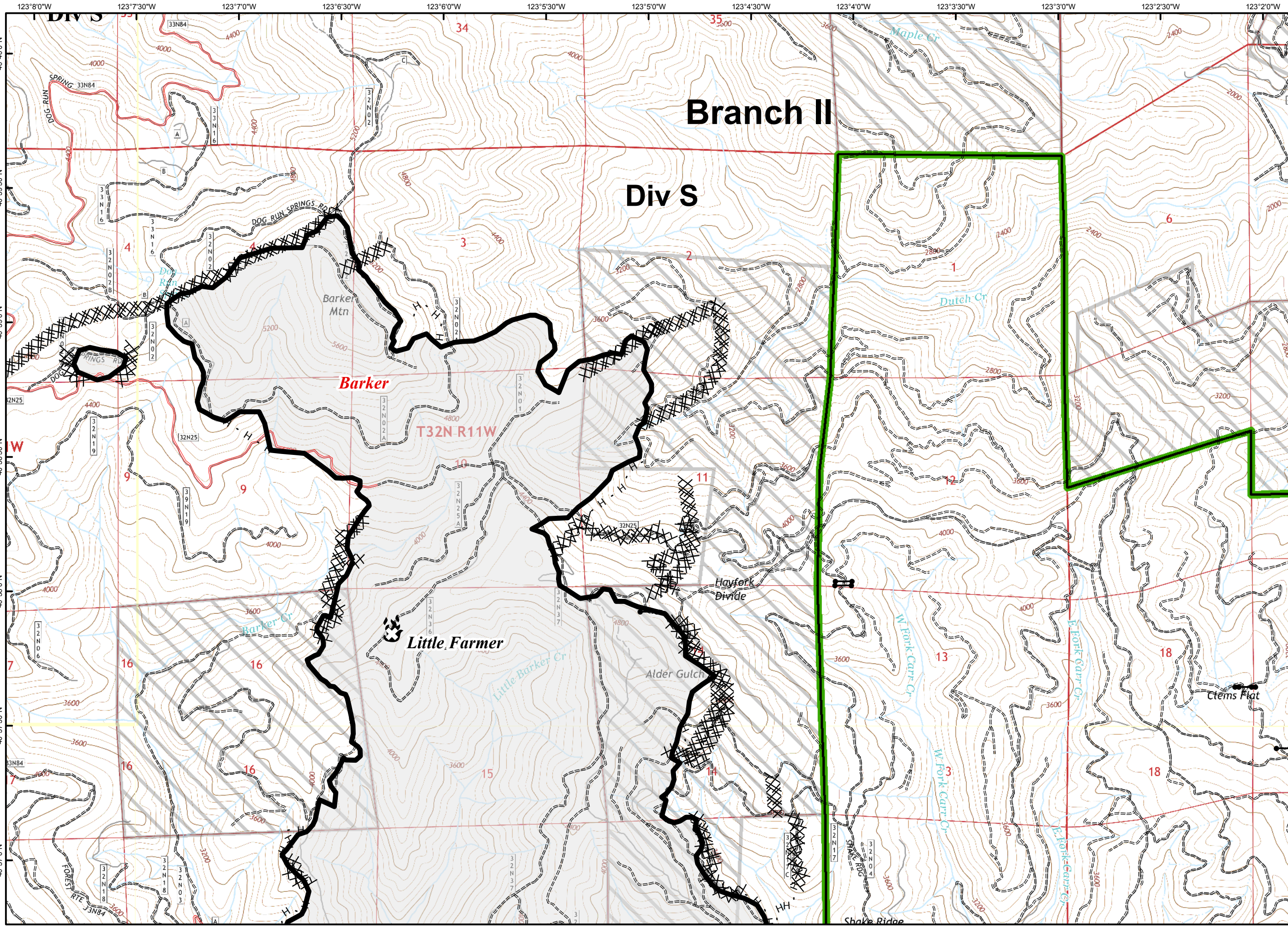
- Major Highways
- County Roads
- Travel Routes
- Branch Break
- Division Break
- Uncontrolled Fire Edge
- Completed Line
- Dozer Line
- H - H Handline
- R - R Road as Completed Line
- Planned Line
- Planned Secondary Line
- Proposed Dozer Line
- H • Proposed Handline
- Incident Command Post
- Drop Point
- Staging Area
- Repeater
- Helibase
- Helispot
- Dip Site
- Water Source
- Restricted Water Source
- Mobile Weather Station
- Road Closure
- Fire Location
- Fire Location - Out



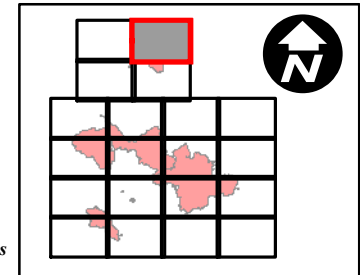


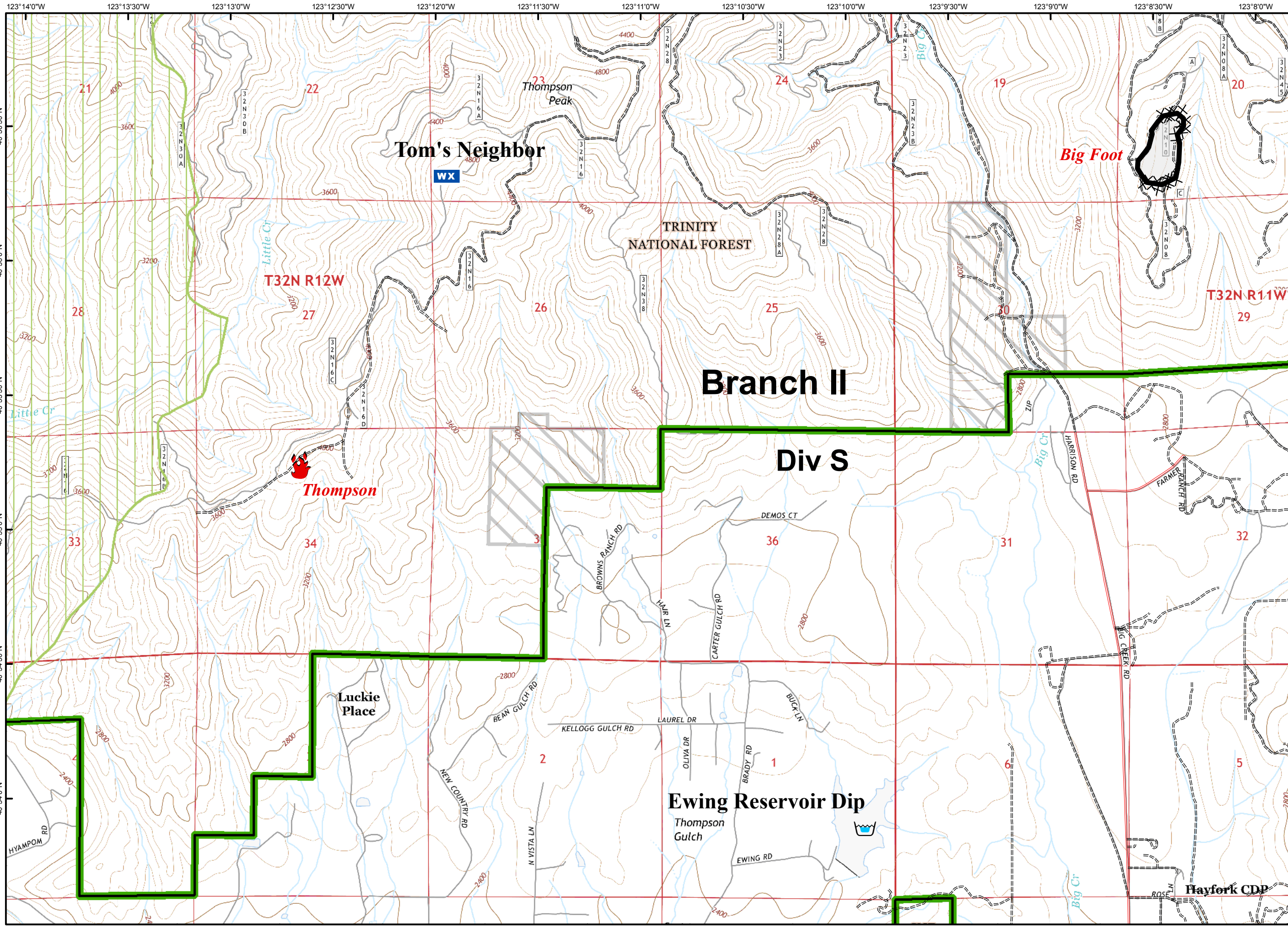
- Branch Break
- Division Break
- Uncontrolled Fire Edge
- Contained Fire Edge
- Dozer Line
- Handline
- Road as Completed Line
- Planned Line
- Planned Secondary Line
- Proposed Dozer Line
- Proposed Handline
- Incident Command Post
- Drop Point
- Staging Area
- Repeater
- Helibase
- Helispot
- Dip Site
- Water Source
- Restricted Water Source
- Pump
- Mobile Weather Unit
- Road Closure
- Fire Location
- Fire Location - Out
- SPI Gate
- Private Land within Forest Boundary
- National Forest Boundary
- Wilderness
- Inventoried Roadless Area
- PG&E Gas Pipeline



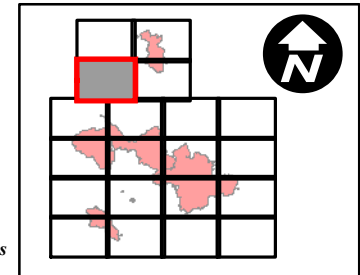



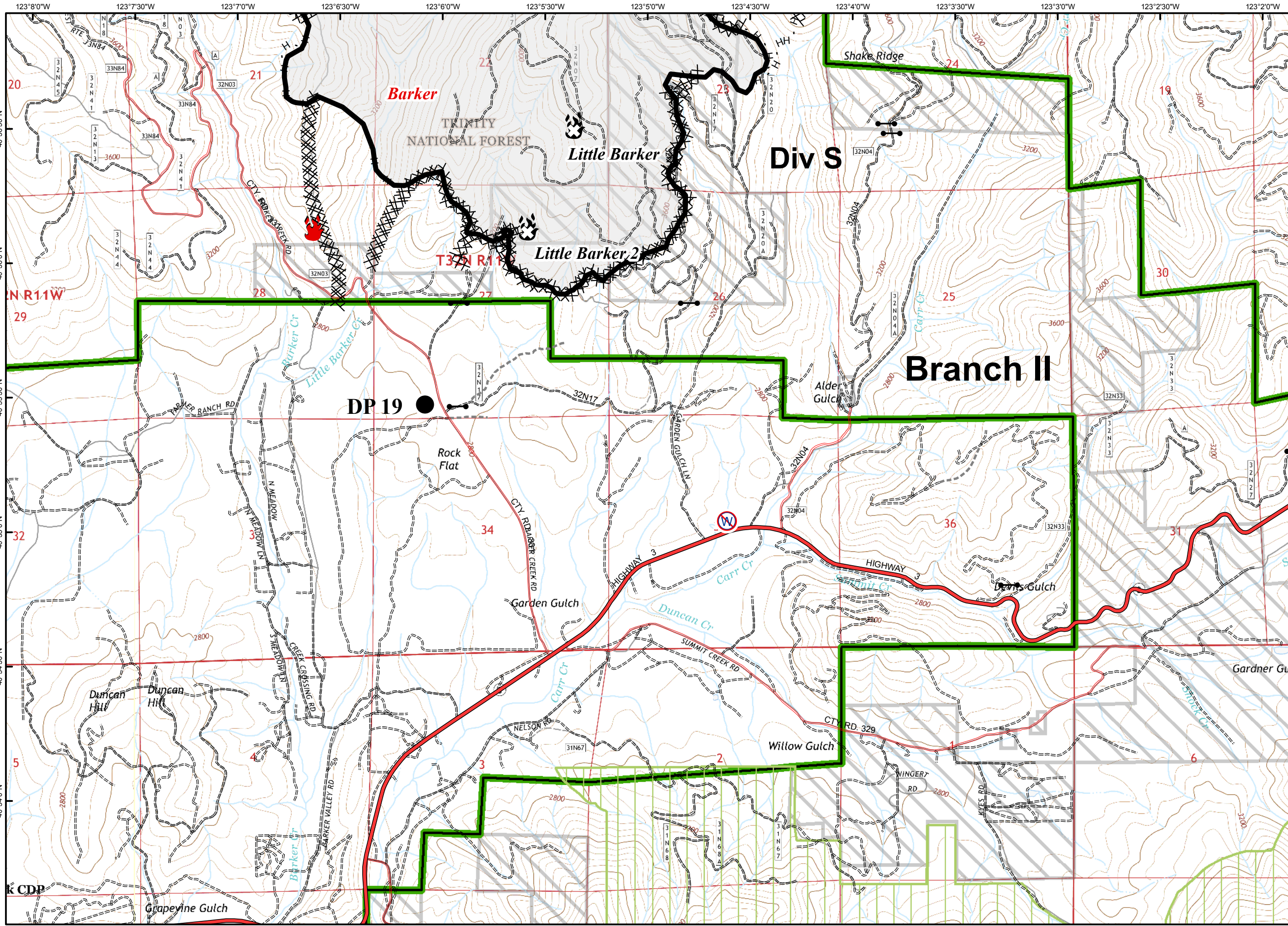
- Branch Break
- Division Break
- Uncontrolled Fire Edge
- Contained Fire Edge
- Dozer Line
- Handline
- Road as Completed Line
- Planned Line
- Planned Secondary Line
- Proposed Dozer Line
- Proposed Handline
- Incident Command Post
- Drop Point
- Staging Area
- Repeater
- Helibase
- Helispot
- Dip Site
- Water Source
- Restricted Water Source
- Pump
- Mobile Weather Unit
- Road Closure
- Fire Location
- Fire Location - Out
- SPI Gate
- Private Land within Forest Boundary
- National Forest Boundary
- Wilderness
- Inventoried Roadless Area
- PG&E Gas Pipeline



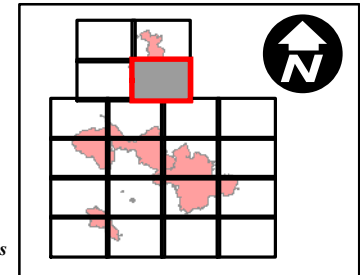


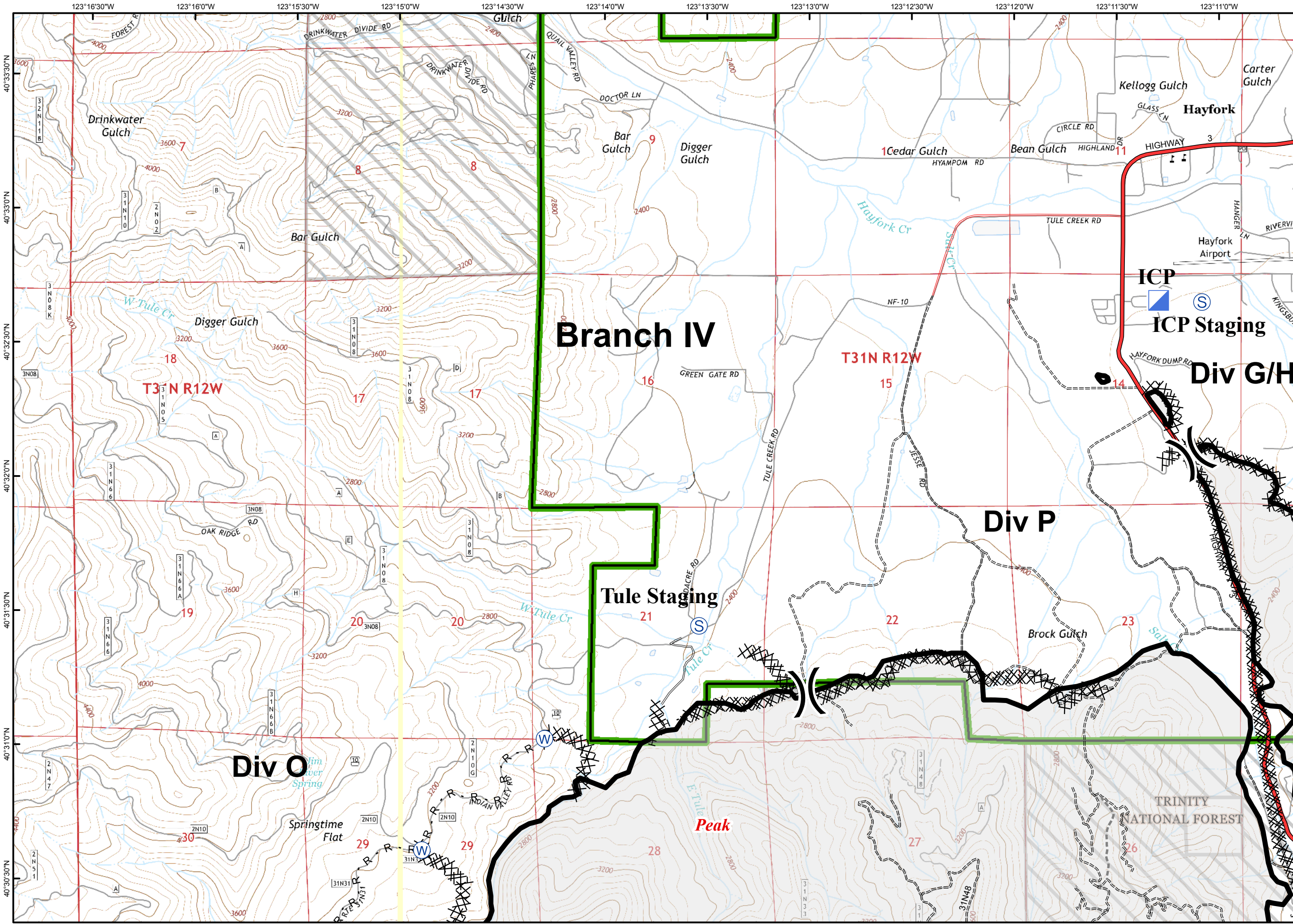
- Branch Break
- Division Break
- Uncontrolled Fire Edge
- Contained Fire Edge
- Dozer Line
- Handline
- Road as Completed Line
- Planned Line
- Planned Secondary Line
- Proposed Dozer Line
- Proposed Handline
- Incident Command Post
- Drop Point
- Staging Area
- Repeater
- Helibase
- Helispot
- Dip Site
- Water Source
- Restricted Water Source
- Pump
- Mobile Weather Unit
- Road Closure
- Fire Location
- Fire Location - Out
- SPI Gate
- Private Land within Forest Boundary
- National Forest Boundary
- Wilderness
- Inventoried Roadless Area
- PG&E Gas Pipeline



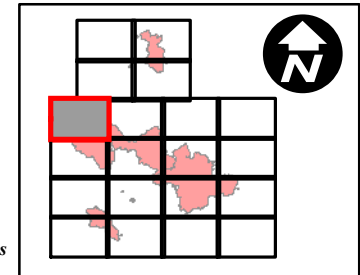


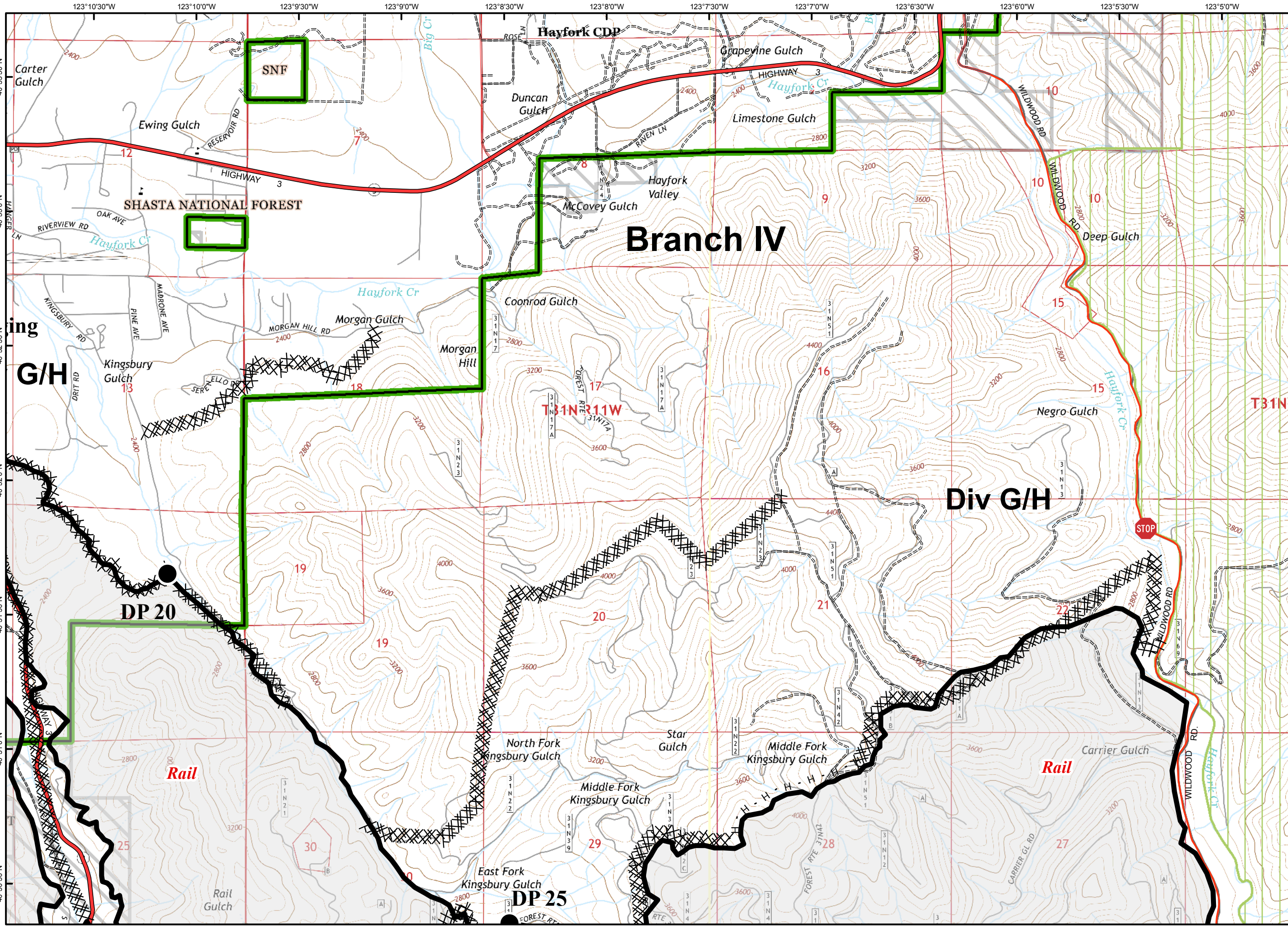
- Branch Break
- Division Break
- Uncontrolled Fire Edge
- Contained Fire Edge
- Dozer Line
- Handline
- Road as Completed Line
- Planned Line
- Planned Secondary Line
- Proposed Dozer Line
- Proposed Handline
- Incident Command Post
- Drop Point
- Staging Area
- Repeater
- Helibase
- Helispot
- Dip Site
- Water Source
- Restricted Water Source
- Pump
- Mobile Weather Unit
- Road Closure
- Fire Location
- Fire Location - Out
- SPI Gate
- Private Land within Forest Boundary
- National Forest Boundary
- Wilderness
- Inventory Roadless Area
- PG&E Gas Pipeline



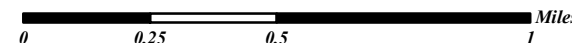
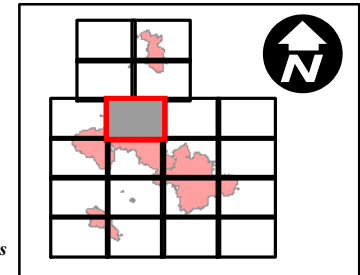


- Branch Break
- Division Break
- Uncontrolled Fire Edge
- Contained Fire Edge
- Dozer Line
- Handline
- Road as Completed Line
- Planned Line
- Planned Secondary Line
- Proposed Dozer Line
- Proposed Handline
- Incident Command Post
- Drop Point
- Staging Area
- Repeater
- Helibase
- Helispot
- Dip Site
- Water Source
- Restricted Water Source
- Pump
- Mobile Weather Unit
- Road Closure
- Fire Location
- Fire Location - Out
- SPI Gate
- Private Land within Forest Boundary
- National Forest Boundary
- Wilderness
- Inventoried Roadless Area
- PG&E Gas Pipeline



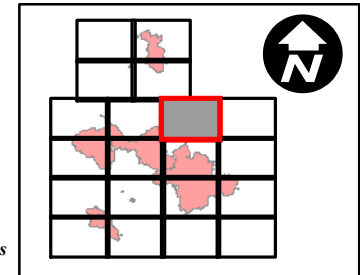
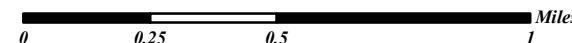
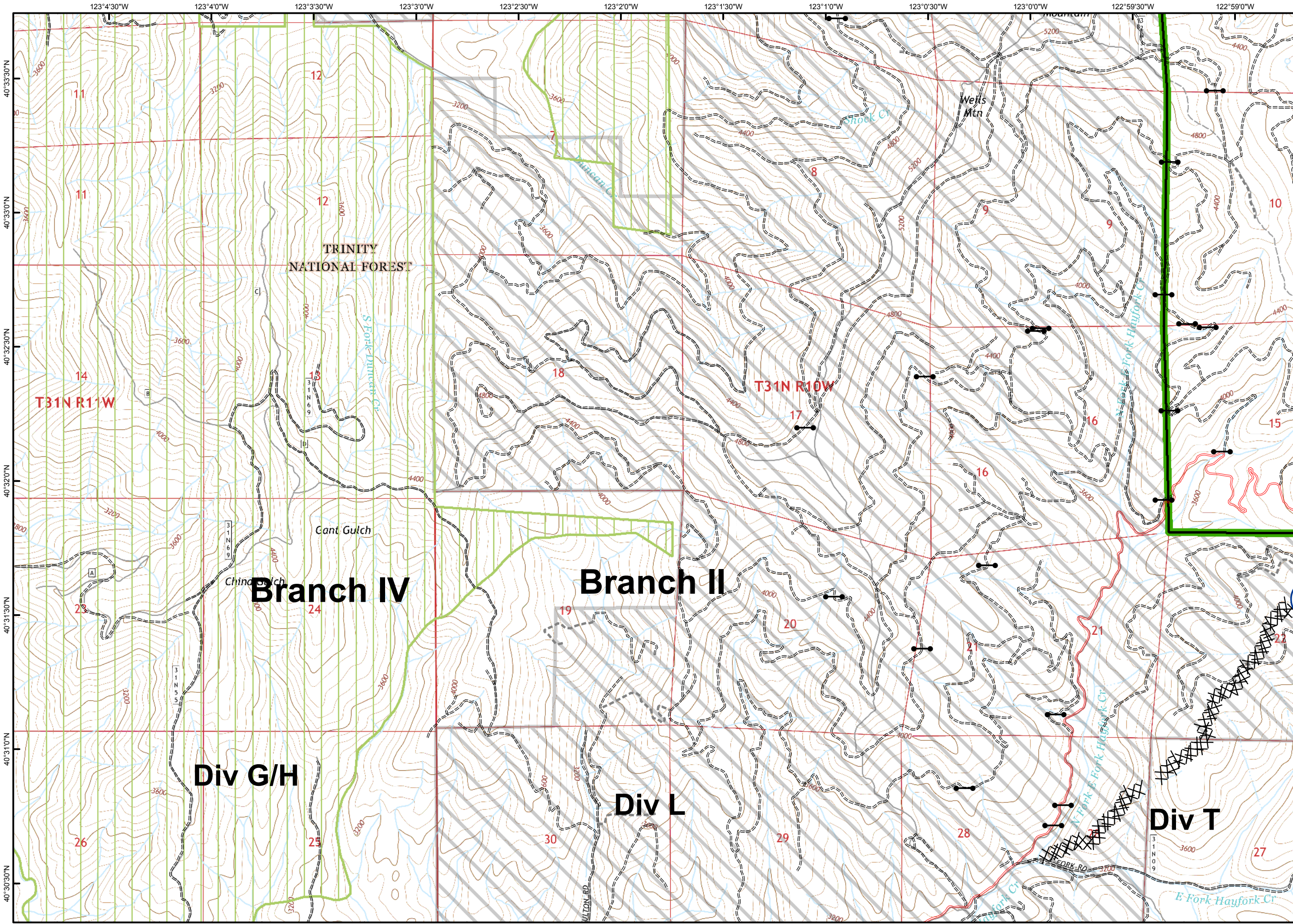


- Branch Break
- Division Break
- Uncontrolled Fire Edge
- Contained Fire Edge
- Dozer Line
- Handline
- Road as Completed Line
- Planned Line
- Planned Secondary Line
- Proposed Dozer Line
- Proposed Handline
- Incident Command Post
- Drop Point
- Staging Area
- Repeater
- Helibase
- Helispot
- Dip Site
- Water Source
- Restricted Water Source
- Pump
- Mobile Weather Unit
- Road Closure
- Fire Location
- Fire Location - Out
- SPI Gate
- Private Land within Forest Boundary
- National Forest Boundary
- Wilderness
- Inventoried Roadless Area
- PG&E Gas Pipeline



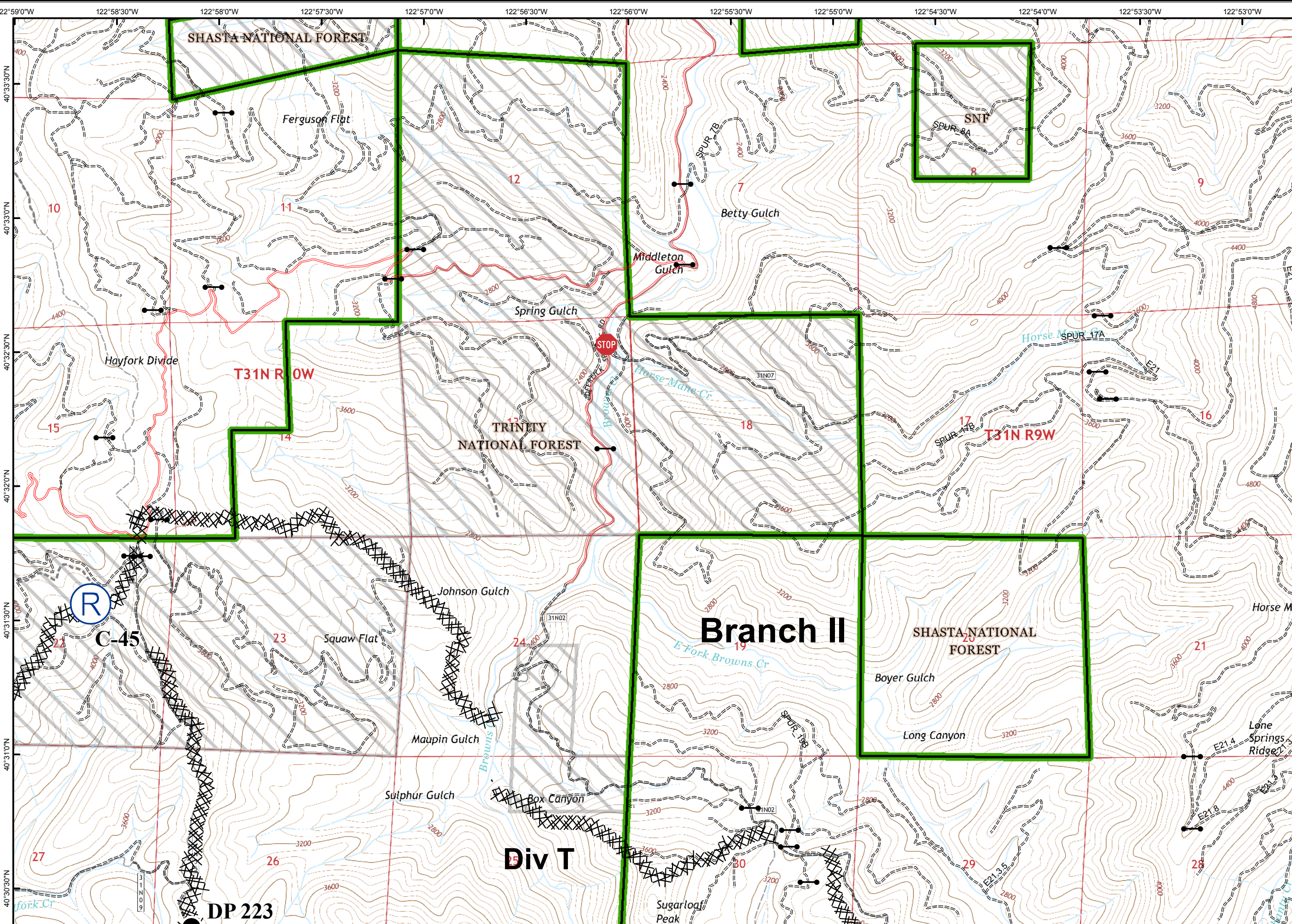


- Branch Break
- Division Break
- Uncontrolled Fire Edge
- Contained Fire Edge
- Dozer Line
- Handline
- Road as Completed Line
- Planned Line
- Planned Secondary Line
- Proposed Dozer Line
- Proposed Handline
- Incident Command Post
- Drop Point
- Staging Area
- Repeater
- Helibase
- Helispot
- Dip Site
- Water Source
- Restricted Water Source
- Pump
- Mobile Weather Unit
- Road Closure
- Fire Location
- Fire Location - Out
- SPI Gate
- Private Land within Forest Boundary
- National Forest Boundary
- Wilderness
- Inventoried Roadless Area
- PG&E Gas Pipeline





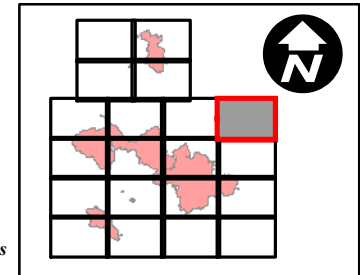
- Branch Break
- Division Break
- Uncontrolled Fire Edge
- Contained Fire Edge
- Dozer Line
- Handline
- Road as Completed Line
- Planned Line
- Planned Secondary Line
- Proposed Dozer Line
- Proposed Handline
- Incident Command Post
- Drop Point
- Staging Area
- Repeater
- Helibase
- Helispot
- Dip Site
- Water Source
- Restricted Water Source
- Pump
- Mobile Weather Unit
- Road Closure
- Fire Location
- Fire Location - Out
- SPI Gate
- Private Land within Forest Boundary
- National Forest Boundary
- Wilderness
- Inventoried Roadless Area
- PG&E Gas Pipeline

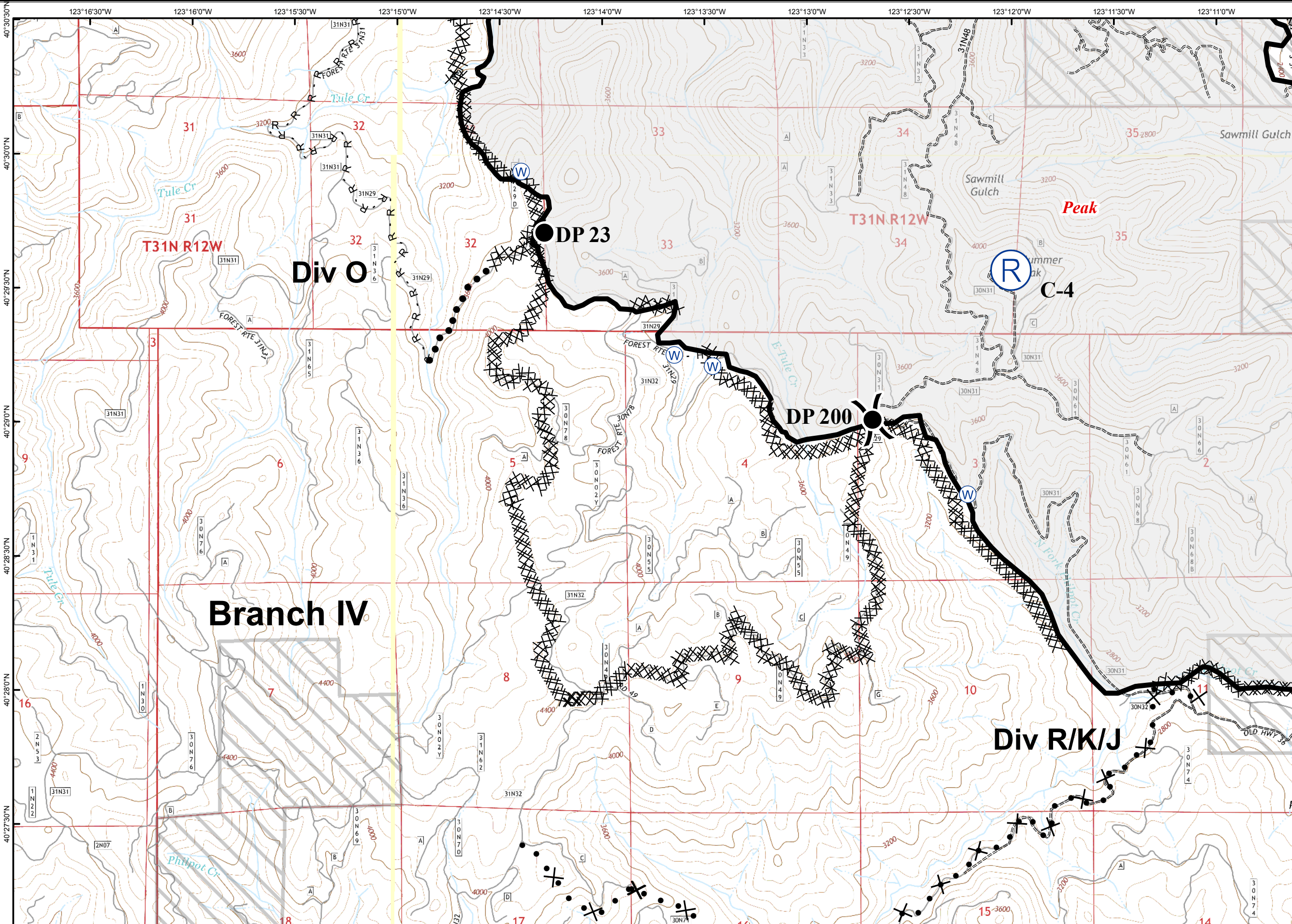


Branch II

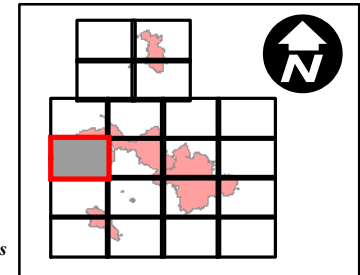
Div T

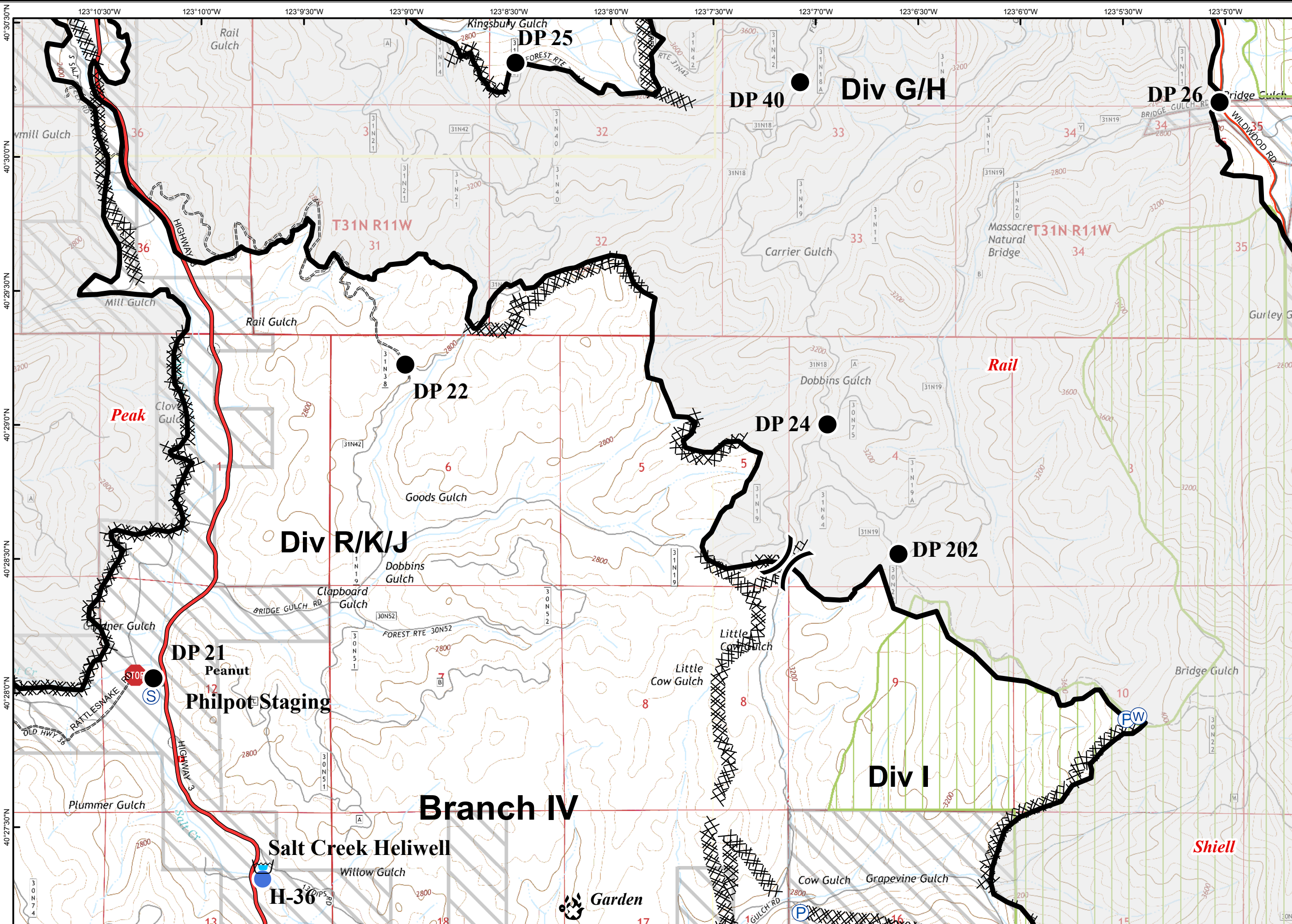
DP 223



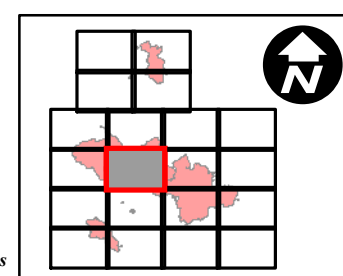


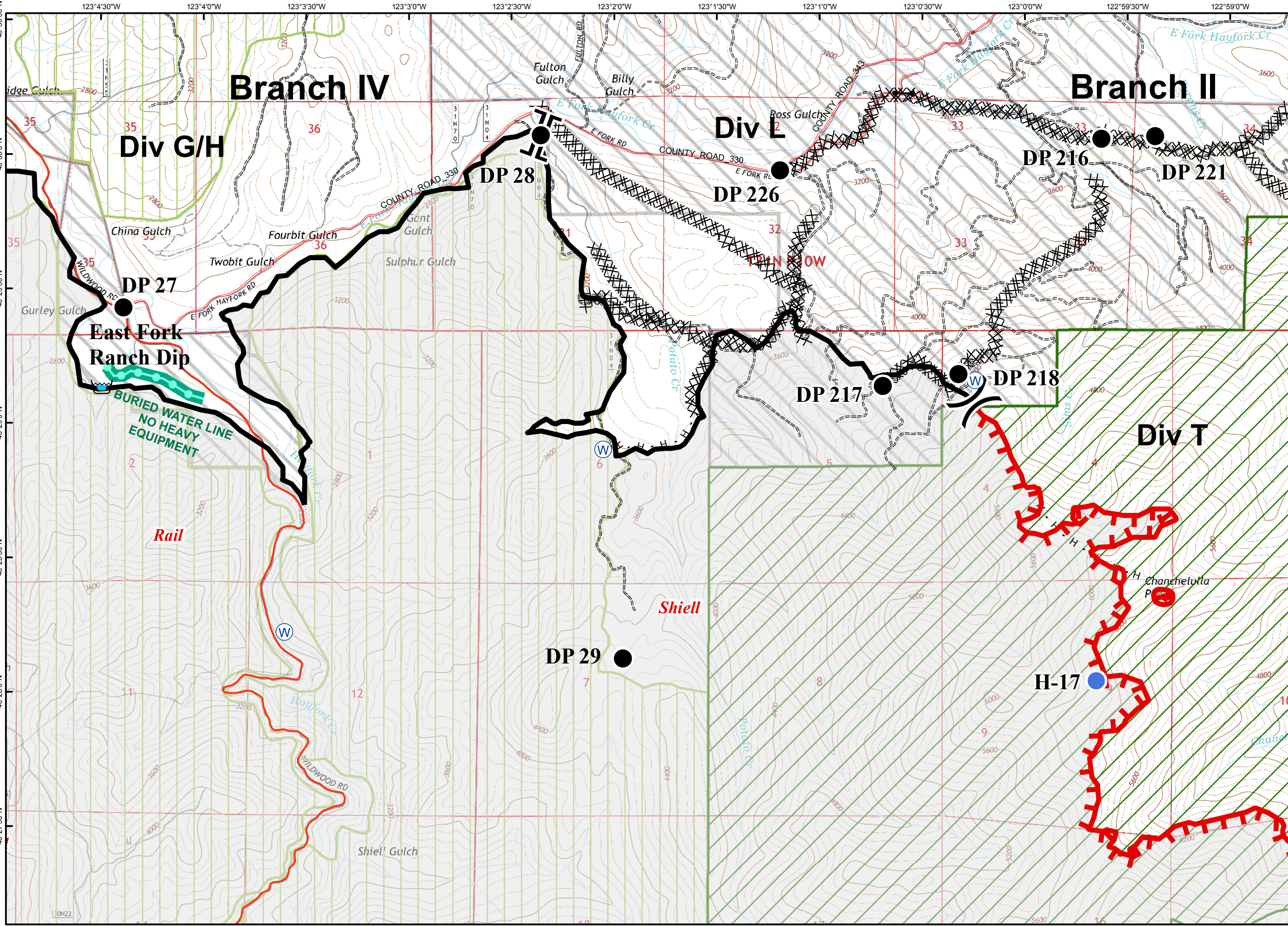
- Branch Break
- Division Break
- Uncontrolled Fire Edge
- Contained Fire Edge
- Dozer Line
- Handline
- Road as Completed Line
- Planned Line
- Planned Secondary Line
- Proposed Dozer Line
- Proposed Handline
- Incident Command Post
- Drop Point
- Staging Area
- Repeater
- Helibase
- Helispot
- Dip Site
- Water Source
- Restricted Water Source
- Pump
- Mobile Weather Unit
- Road Closure
- Fire Location
- Fire Location - Out
- SPI Gate
- Private Land within Forest Boundary
- National Forest Boundary
- Wilderness
- Inventoried Roadless Area
- PG&E Gas Pipeline



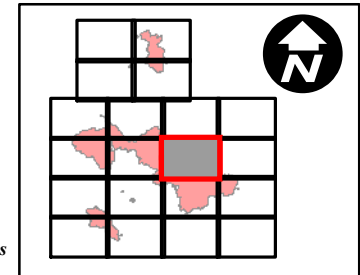


- Branch Break
- Division Break
- Uncontrolled Fire Edge
- Contained Fire Edge
- Dozer Line
- Handline
- Road as Completed Line
- Planned Line
- Planned Secondary Line
- Proposed Dozer Line
- Proposed Handline
- Incident Command Post
- Drop Point
- Staging Area
- Repeater
- Helibase
- Helispot
- Dip Site
- Water Source
- Restricted Water Source
- Pump
- Mobile Weather Unit
- Road Closure
- Fire Location
- Fire Location - Out
- SPI Gate
- Private Land within Forest Boundary
- National Forest Boundary
- Wilderness
- Inventoried Roadless Area
- PG&E Gas Pipeline



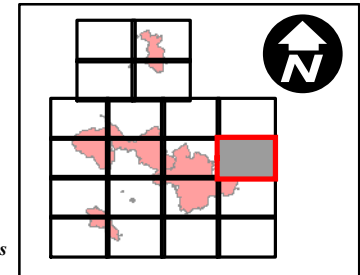
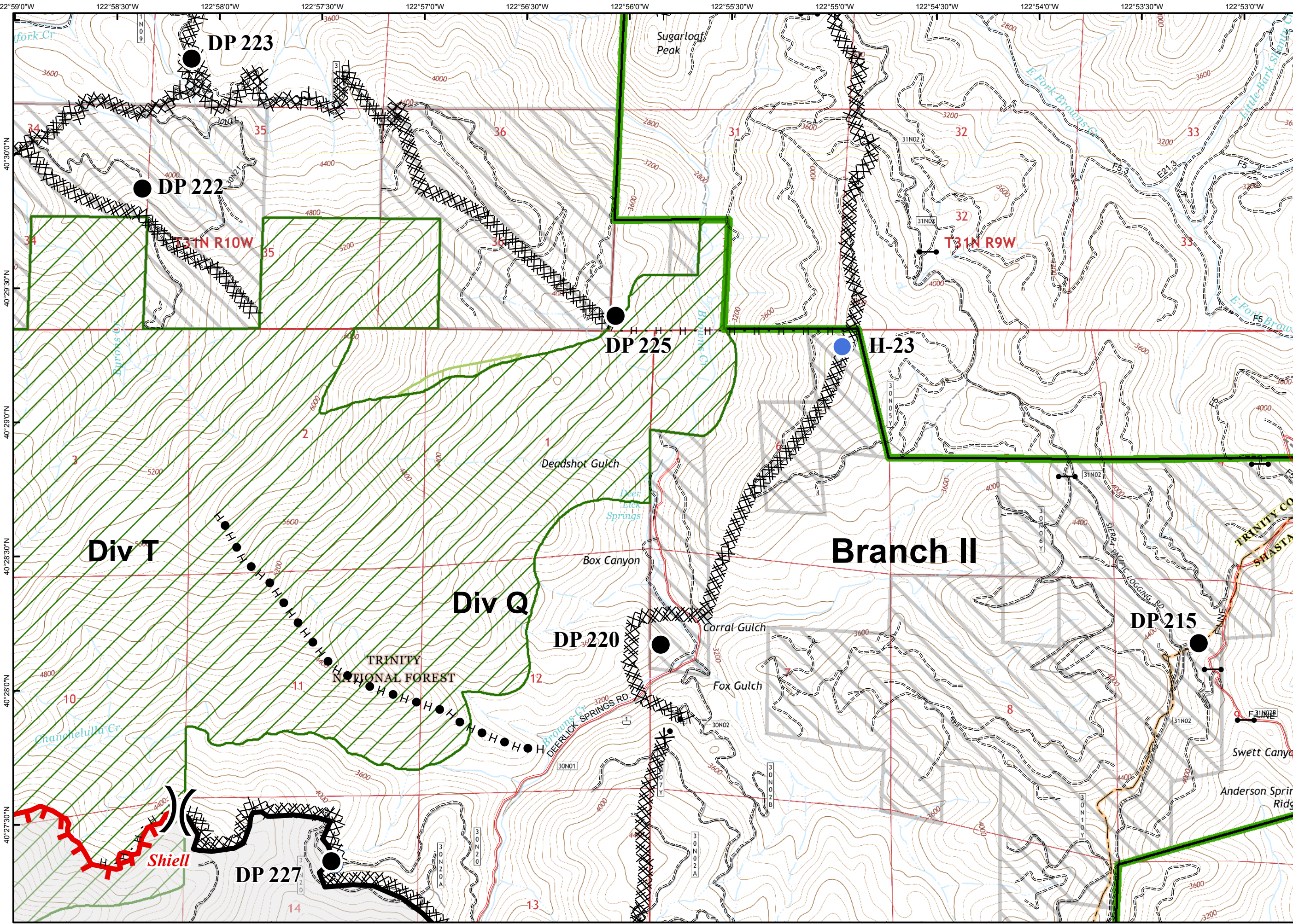


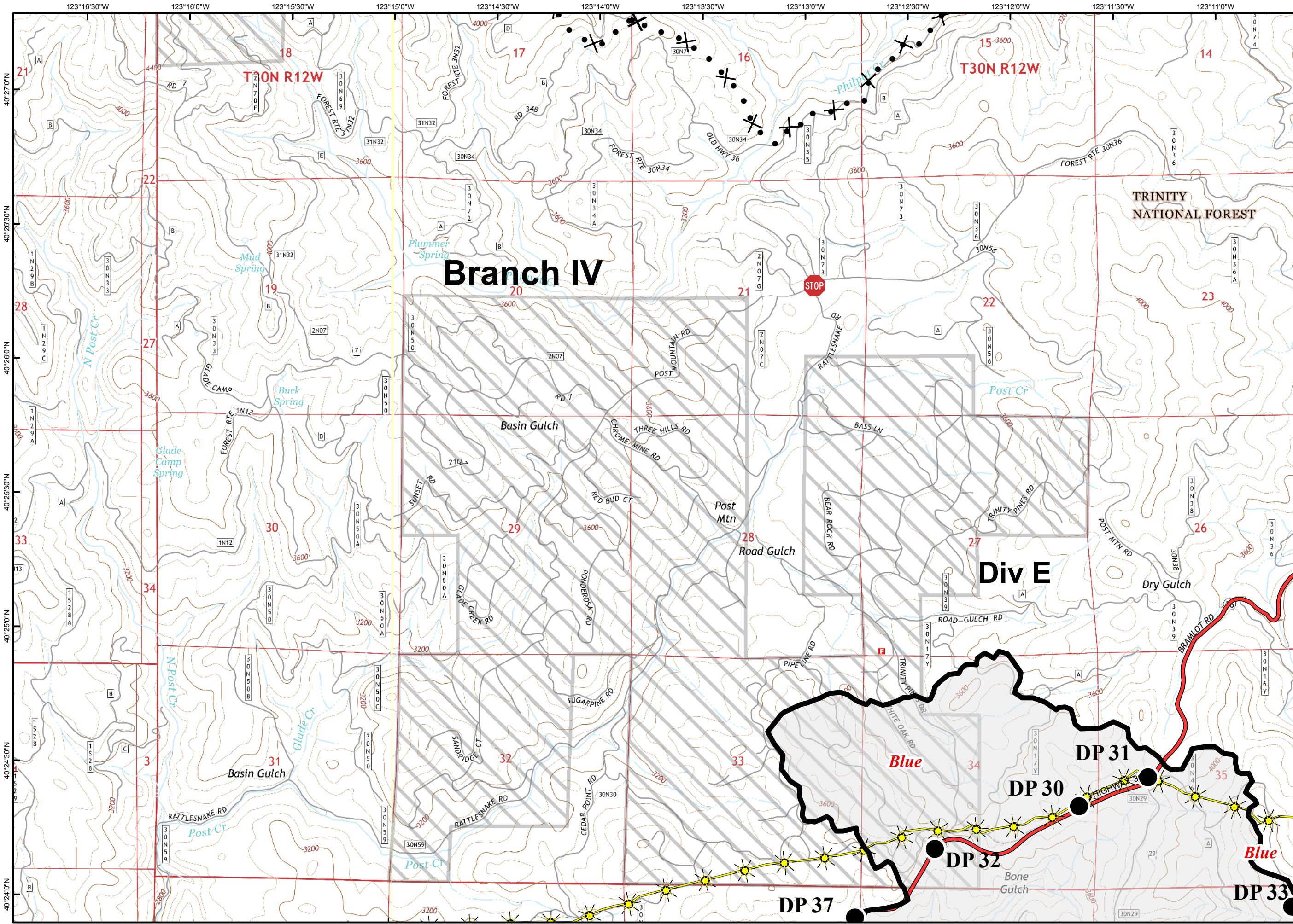
- Branch Break
- Division Break
- Uncontrolled Fire Edge
- Contained Fire Edge
- Dozer Line
- Handline
- Road as Completed Line
- Planned Line
- Planned Secondary Line
- Proposed Dozer Line
- Proposed Handline
- Incident Command Post
- Drop Point
- Staging Area
- Repeater
- Helibase
- Helispot
- Dip Site
- Water Source
- Restricted Water Source
- Pump
- Mobile Weather Unit
- Road Closure
- Fire Location
- Fire Location - Out
- SPI Gate
- Private Land within Forest Boundary
- National Forest Boundary
- Wilderness
- Inventoried Roadless Area
- PG&E Gas Pipeline



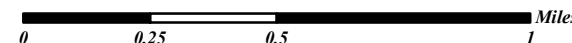
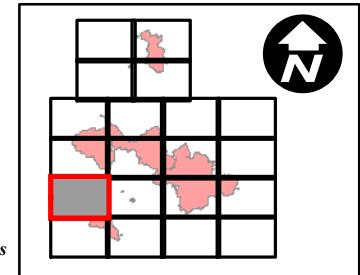


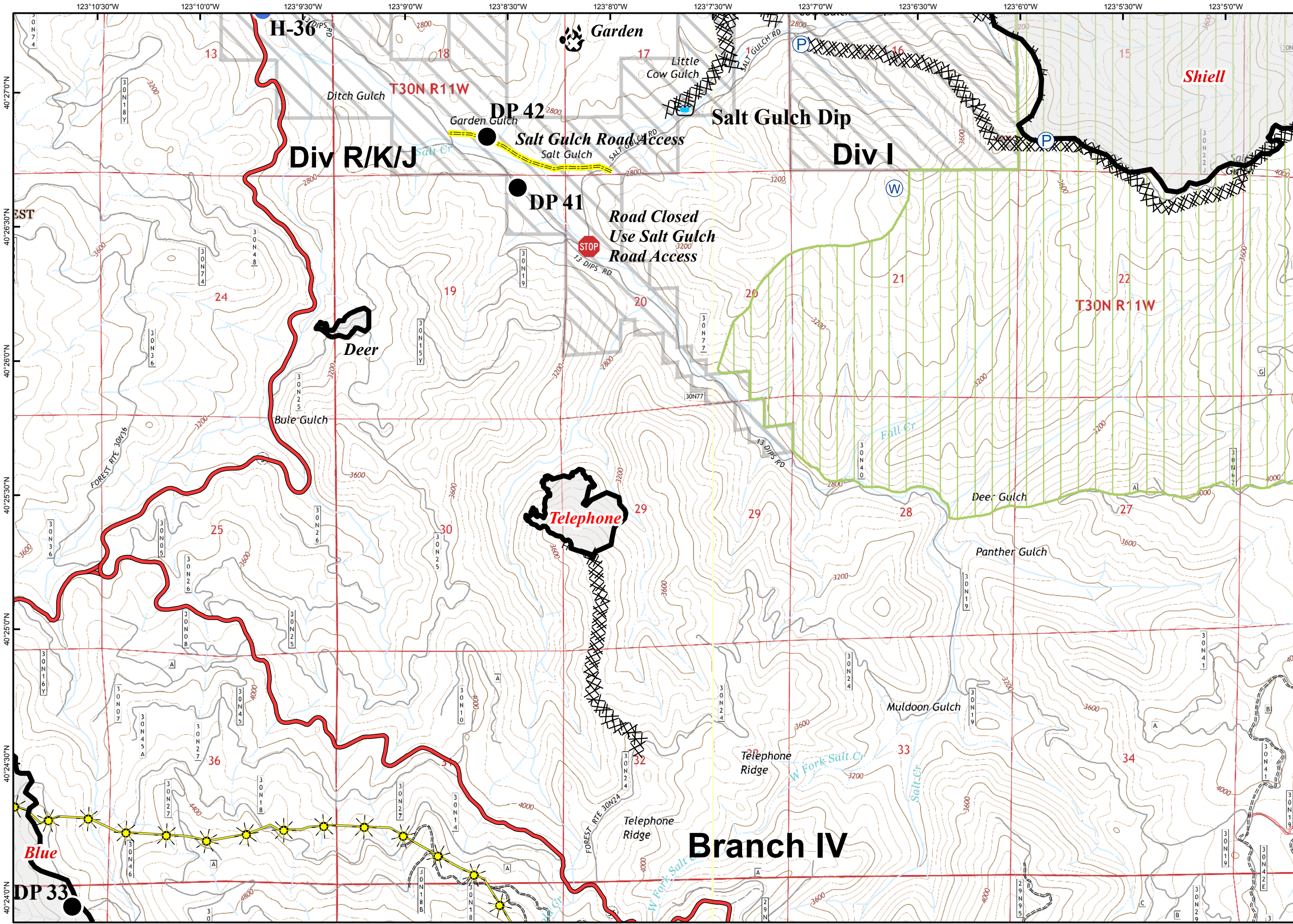
- Branch Break
- Division Break
- Uncontrolled Fire Edge
- Contained Fire Edge
- Dozer Line
- Handline
- Road as Completed Line
- Planned Line
- Planned Secondary Line
- Proposed Dozer Line
- Proposed Handline
- Incident Command Post
- Drop Point
- Staging Area
- Repeater
- Helibase
- Helispot
- Dip Site
- Water Source
- Restricted Water Source
- Pump
- Mobile Weather Unit
- Road Closure
- Fire Location
- Fire Location - Out
- SPI Gate
- Private Land within Forest Boundary
- National Forest Boundary
- Wilderness
- Inventoried Roadless Area
- PG&E Gas Pipeline



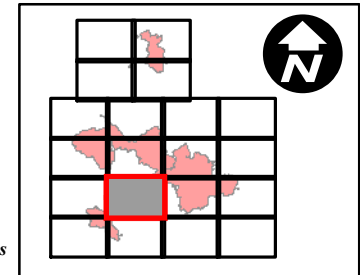


- Branch Break
- Division Break
- Uncontrolled Fire Edge
- Contained Fire Edge
- Dozer Line
- Handline
- Road as Completed Line
- Planned Line
- Planned Secondary Line
- Proposed Dozer Line
- Proposed Handline
- Incident Command Post
- Drop Point
- Staging Area
- Repeater
- Helibase
- Helispot
- Dip Site
- Water Source
- Restricted Water Source
- Pump
- Mobile Weather Unit
- Road Closure
- Fire Location
- Fire Location - Out
- SPI Gate
- Private Land within Forest Boundary
- National Forest Boundary
- Wilderness
- Inventoried Roadless Area
- PG&E Gas Pipeline



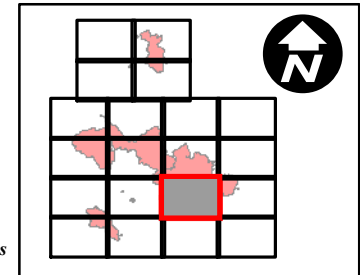
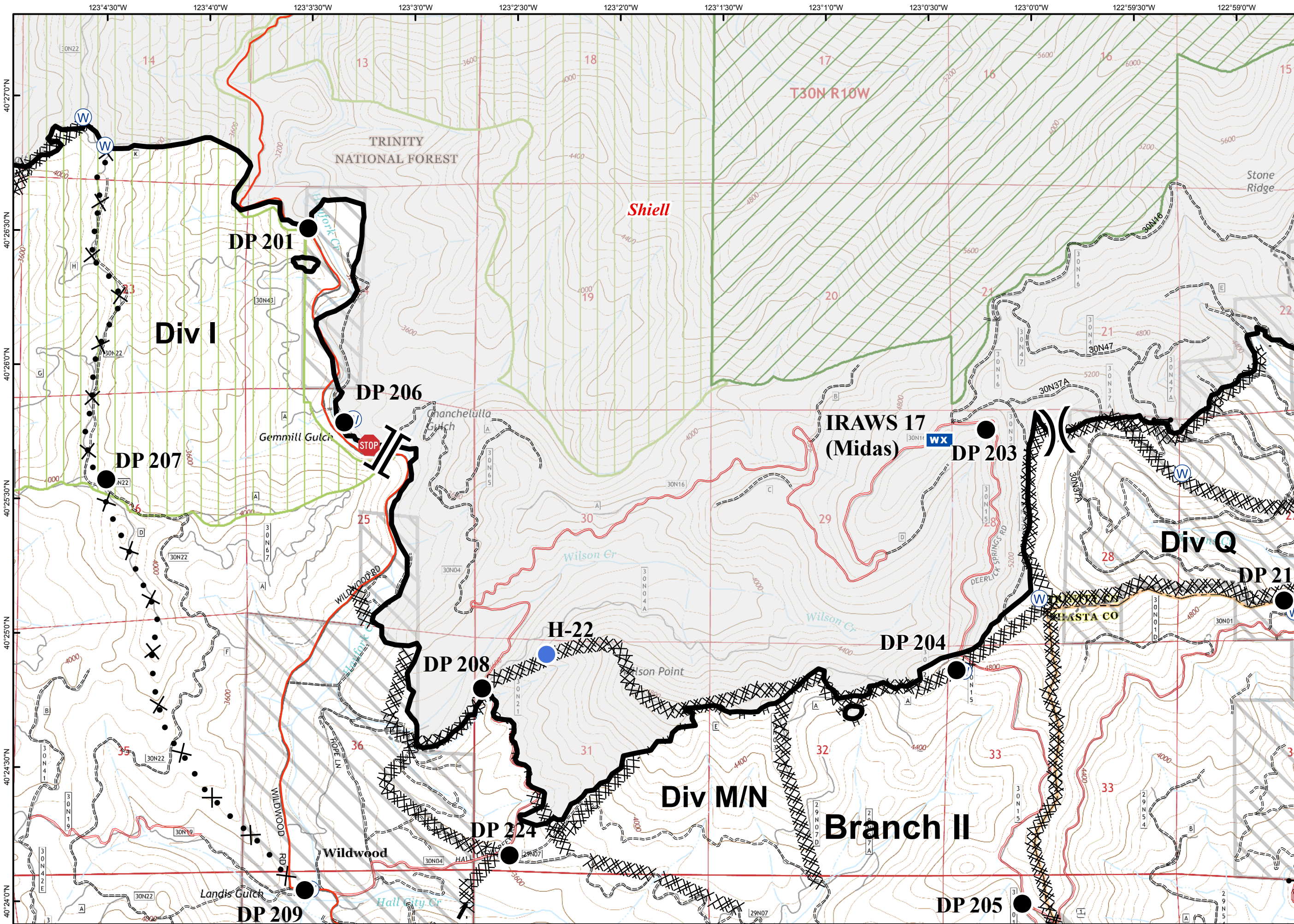


- Branch Break
- Division Break
- Uncontrolled Fire Edge
- Contained Fire Edge
- Dozer Line
- H - Handline
- R - Road as Completed Line
- Planned Line
- Planned Secondary Line
- Proposed Dozer Line
- H ● Proposed Handline
- Incident Command Post
- Drop Point
- Staging Area
- Repeater
- Helibase
- Helispot
- Dip Site
- Water Source
- Restricted Water Source
- Pump
- Mobile Weather Unit
- Road Closure
- Fire Location
- Fire Location - Out
- SPI Gate
- Private Land within Forest Boundary
- National Forest Boundary
- Wilderness
- Inventoried Roadless Area
- PG&E Gas Pipeline


































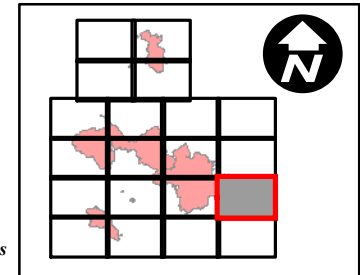
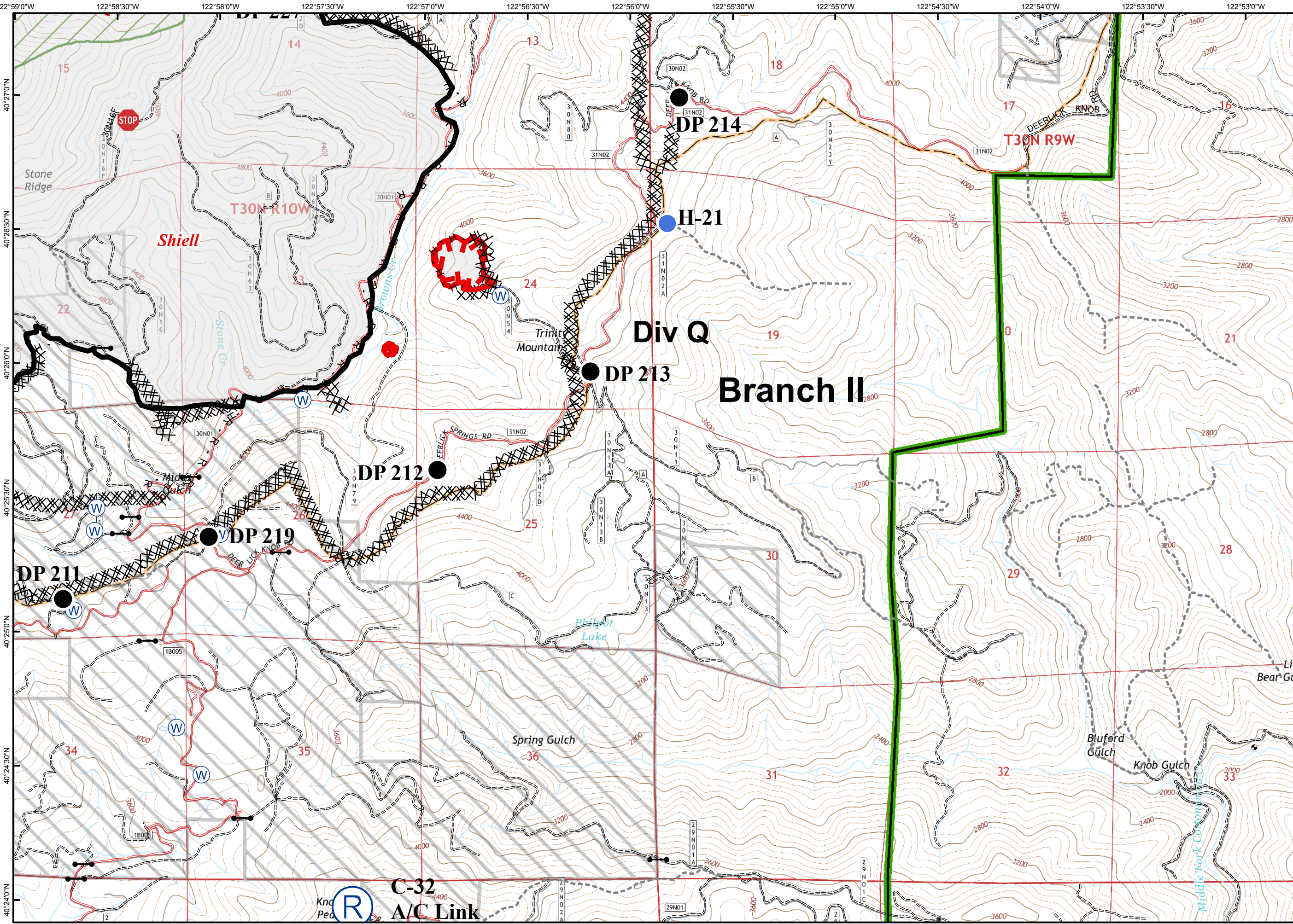


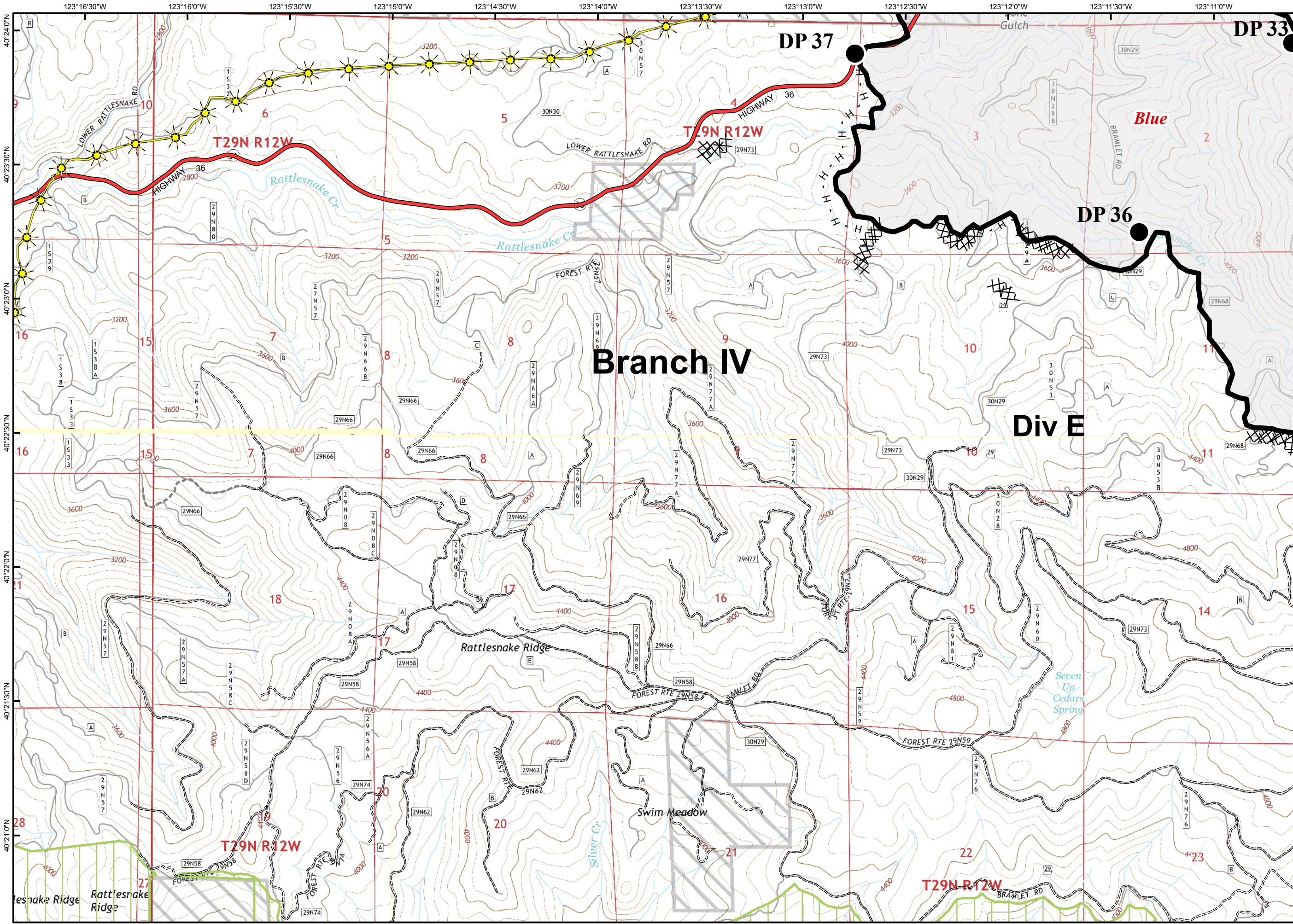
- Branch Break
- Division Break
- Uncontrolled Fire Edge
- Contained Fire Edge
- Dozer Line
- Handline
- R - Road as Completed Line
- Planned Line
- Planned Secondary Line
- Proposed Dozer Line
- Proposed Handline
- Incident Command Post
- Drop Point
- Staging Area
- Repeater
- Helibase
- Helispot
- Dip Site
- Water Source
- Restricted Water Source
- Pump
- Mobile Weather Unit
- Road Closure
- Fire Location
- Fire Location - Out
- SPI Gate
- Private Land within Forest Boundary
- National Forest Boundary
- Wilderness
- Inventoried Roadless Area
- PG&E Gas Pipeline



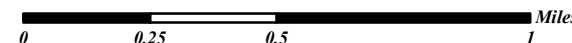
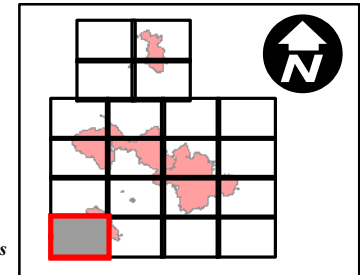


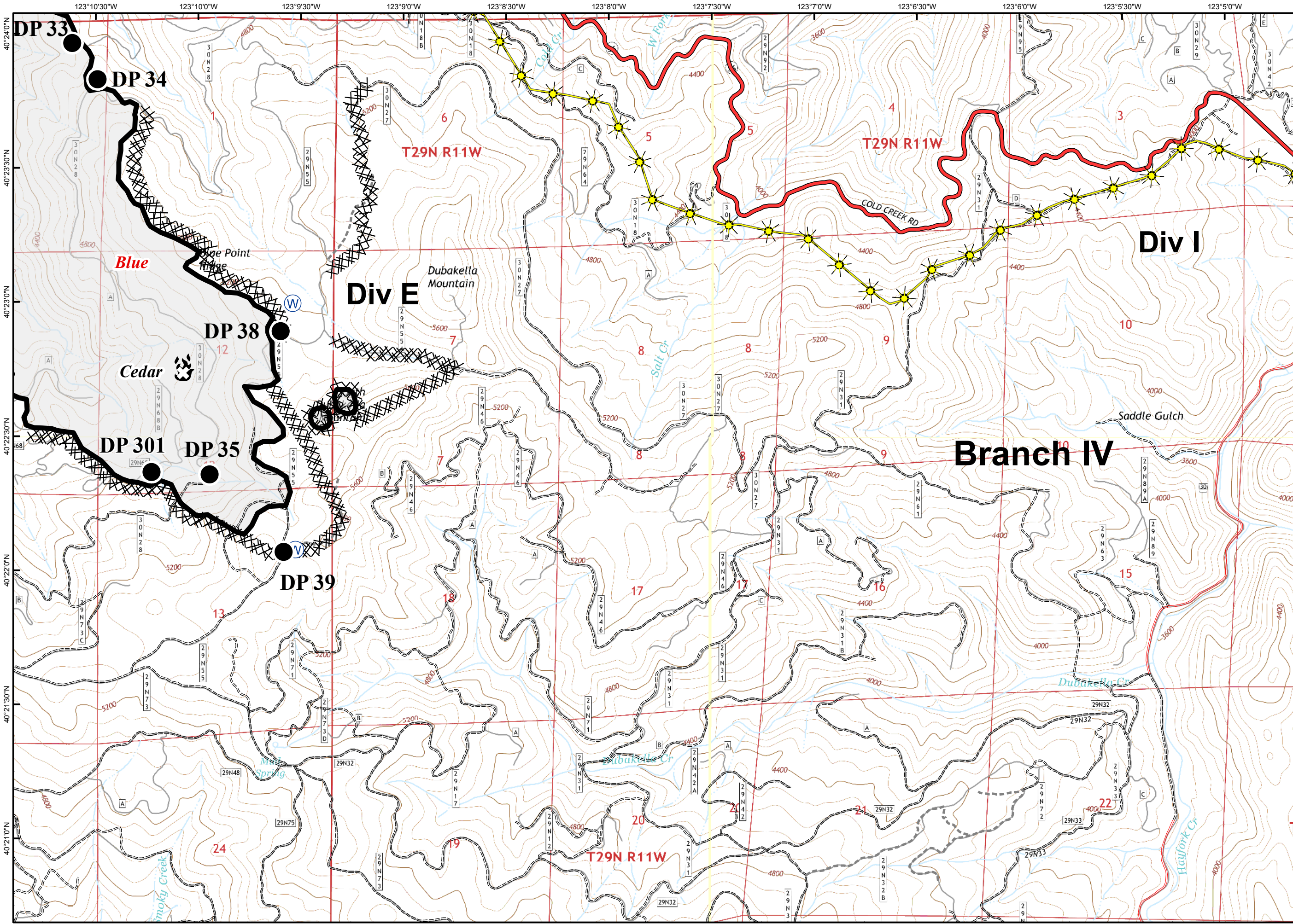
-  Branch Break
-  Division Break
-  Uncontrolled Fire Edge
-  Contained Fire Edge
-  Dozer Line
-  Handline
-  Road as Completed Line
-  Planned Line
-  Planned Secondary Line
-  Proposed Dozer Line
-  Proposed Handline
-  Incident Command Post
-  Drop Point
-  Staging Area
-  Repeater
-  Helibase
-  Helispot
-  Dip Site
-  Water Source
-  Restricted Water Source
-  Pump
-  Mobile Weather Unit
-  Road Closure
-  Fire Location
-  Fire Location - Out
-  SPI Gate
-  Private Land within Forest Boundary
-  National Forest Boundary
-  Wilderness
-  Inventoried Roadless Area
-  PG&E Gas Pipeline



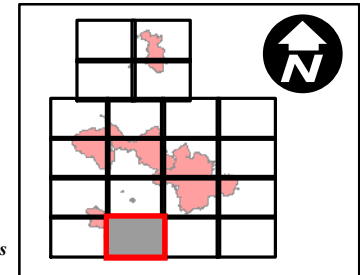


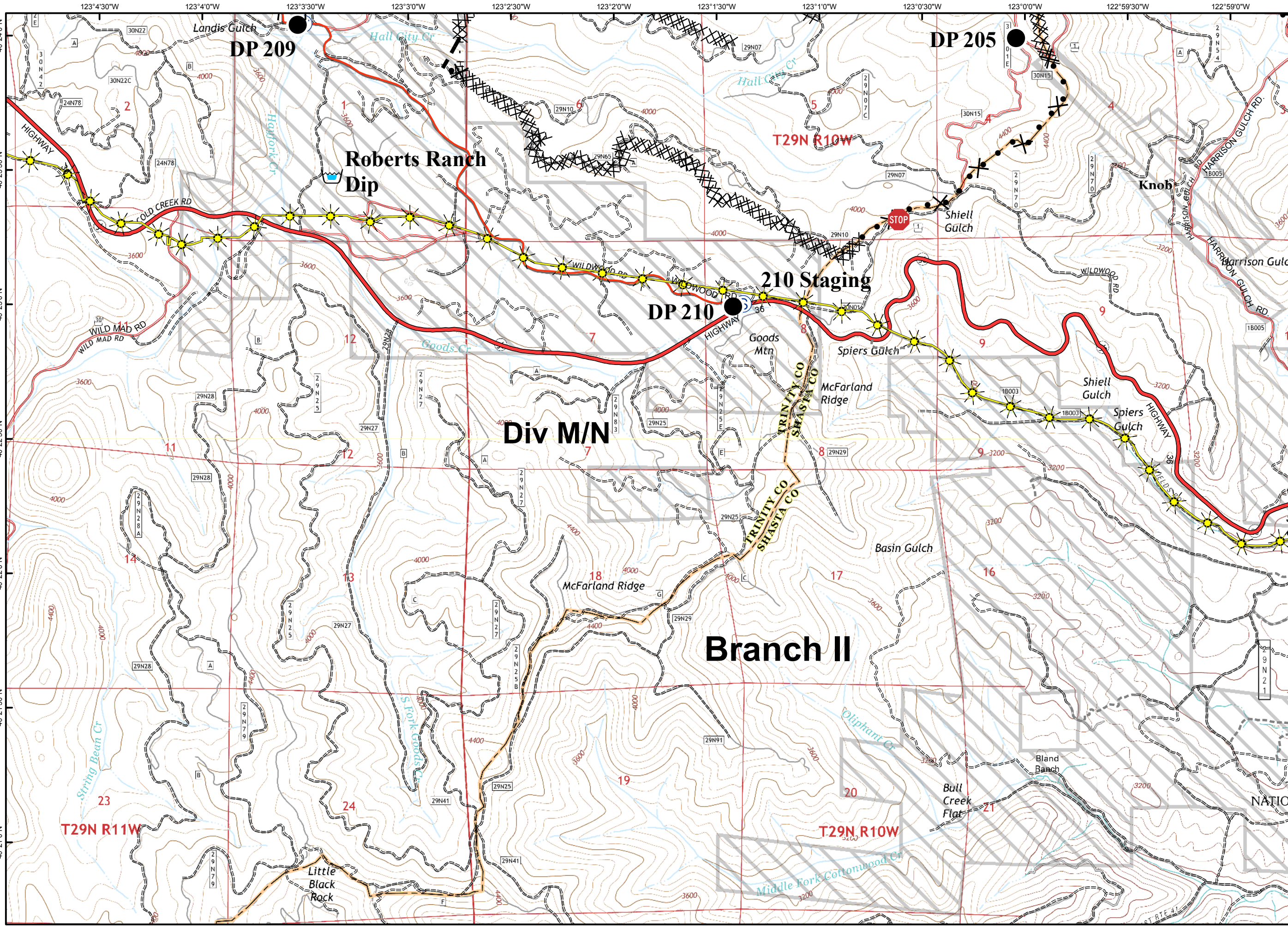
- Branch Break
- Division Break
- Uncontrolled Fire Edge
- Contained Fire Edge
- Dozer Line
- Handline
- Road as Completed Line
- Planned Line
- Planned Secondary Line
- Proposed Dozer Line
- Proposed Handline
- Incident Command Post
- Drop Point
- Staging Area
- Repeater
- Helibase
- Helispot
- Dip Site
- Water Source
- Restricted Water Source
- Pump
- Mobile Weather Unit
- Road Closure
- Fire Location
- Fire Location - Out
- SPI Gate
- Private Land within Forest Boundary
- National Forest Boundary
- Wilderness
- Inventoried Roadless Area
- PG&E Gas Pipeline



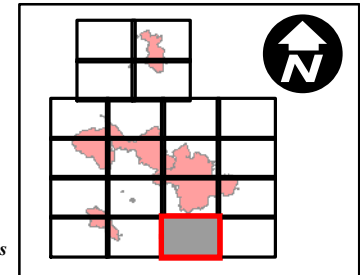


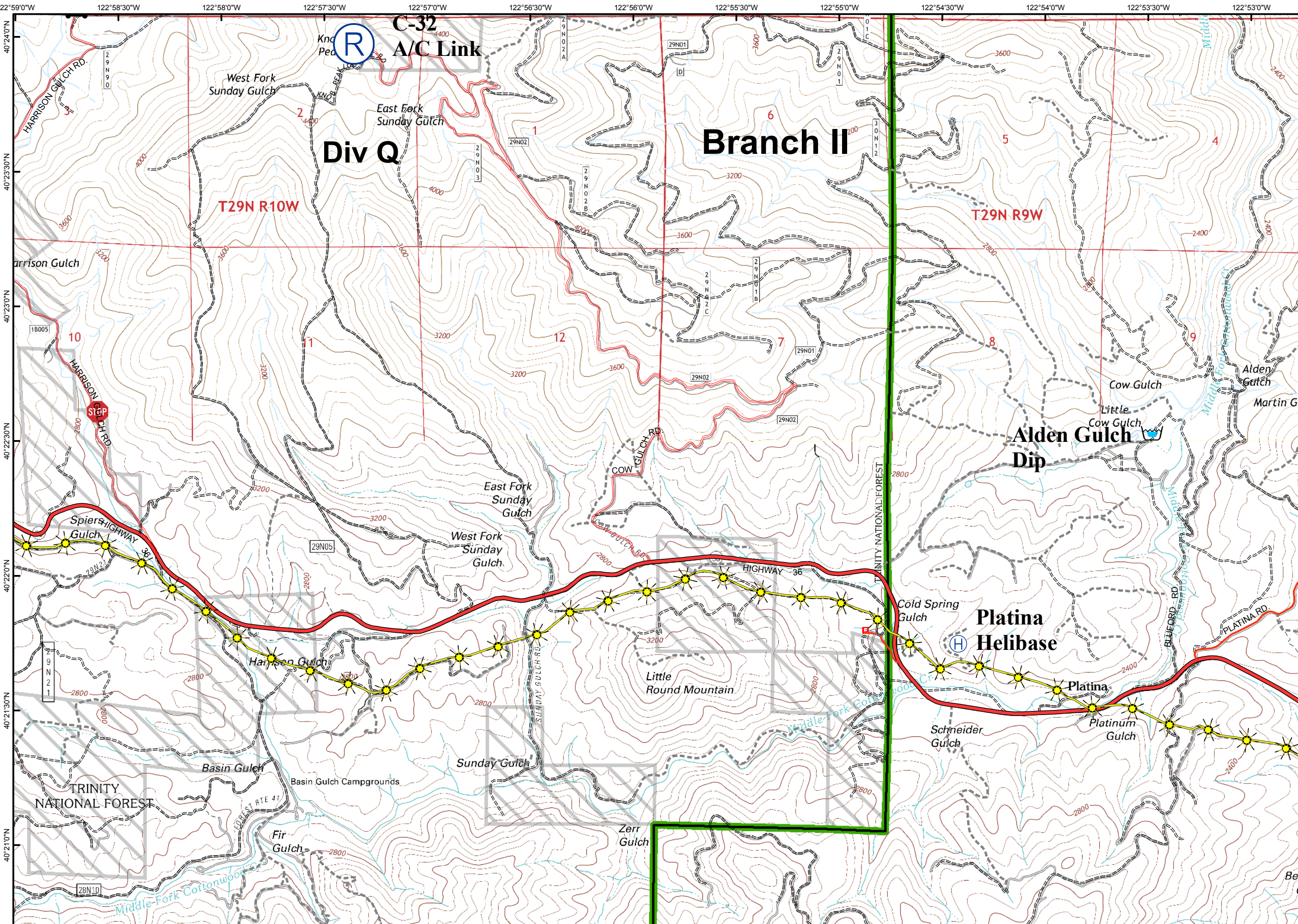
- Branch Break
- Division Break
- Uncontrolled Fire Edge
- Contained Fire Edge
- Dozer Line
- H - Handline
- R - Road as Completed Line
- Planned Line
- Planned Secondary Line
- Proposed Dozer Line
- H ● Proposed Handline
- Incident Command Post
- Drop Point
- Staging Area
- Repeater
- Helibase
- Helispot
- Dip Site
- Water Source
- Restricted Water Source
- Pump
- wx Mobile Weather Unit
- Road Closure
- Fire Location
- Fire Location - Out
- SPI Gate
- Private Land within Forest Boundary
- National Forest Boundary
- Wilderness
- Inventoried Roadless Area
- PG&E Gas Pipeline





- Branch Break
- Division Break
- Uncontrolled Fire Edge
- Contained Fire Edge
- Dozer Line
- Handline
- Road as Completed Line
- Planned Line
- Planned Secondary Line
- Proposed Dozer Line
- Proposed Handline
- Incident Command Post
- Drop Point
- Staging Area
- Repeater
- Helibase
- Helispot
- Dip Site
- Water Source
- Restricted Water Source
- Pump
- Mobile Weather Unit
- Road Closure
- Fire Location
- Fire Location - Out
- SPI Gate
- Private Land within Forest Boundary
- National Forest Boundary
- Wilderness
- Inventoried Roadless Area
- PG&E Gas Pipeline





- Branch Break
- Division Break
- Uncontrolled Fire Edge
- Contained Fire Edge
- Dozer Line
- Handline
- Road as Completed Line
- Planned Line
- Planned Secondary Line
- Proposed Dozer Line
- Proposed Handline
- Incident Command Post
- Drop Point
- Staging Area
- Repeater
- Helibase
- Helispot
- Dip Site
- Water Source
- Restricted Water Source
- Pump
- Mobile Weather Unit
- Road Closure
- Fire Location
- Fire Location - Out
- SPI Gate
- Private Land within Forest Boundary
- National Forest Boundary
- Wilderness
- Inventoried Roadless Area
- PG&E Gas Pipeline

