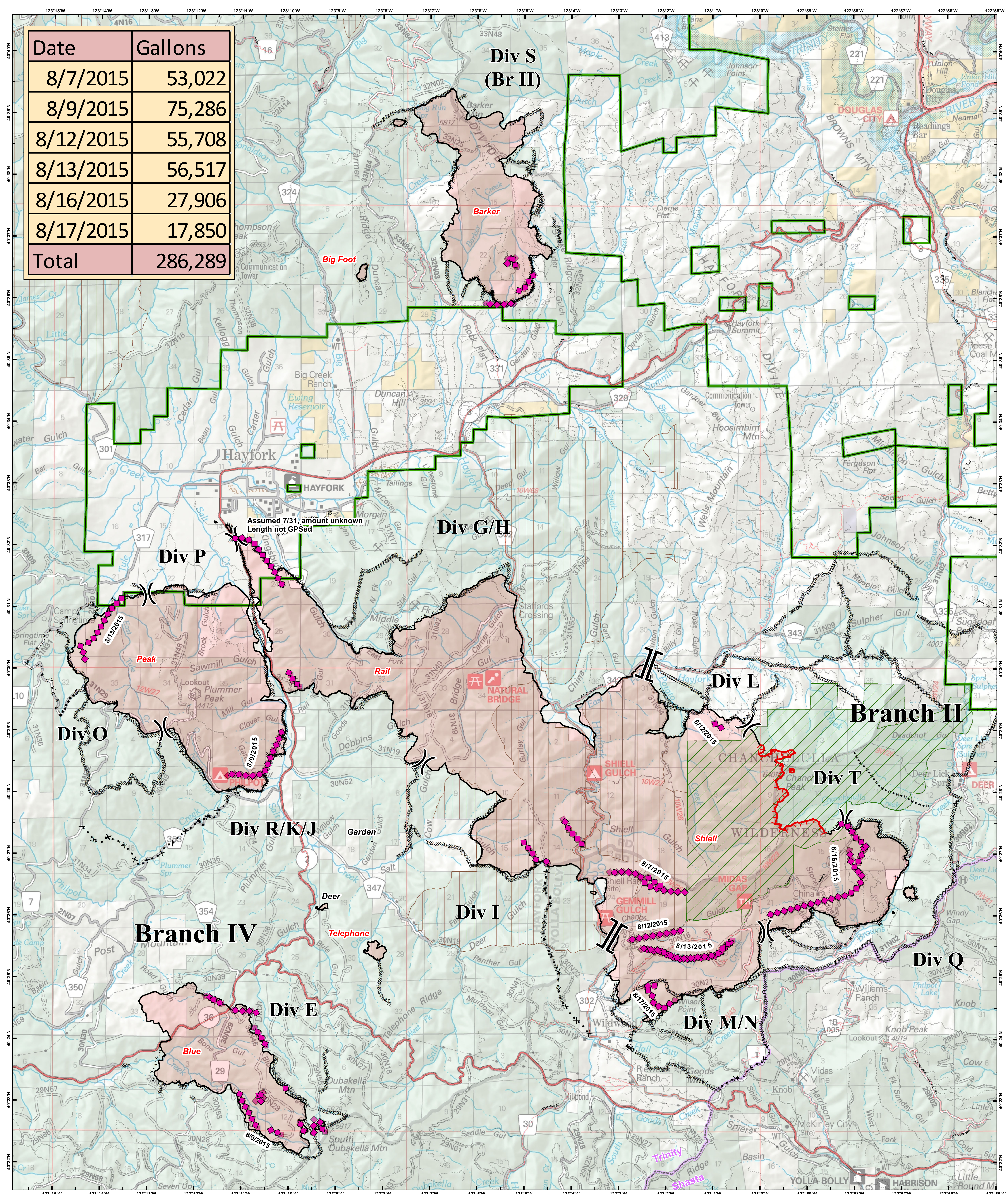



Date	Gallons
8/7/2015	53,022
8/9/2015	75,286
8/12/2015	55,708
8/13/2015	56,517
8/16/2015	27,906
8/17/2015	17,850
Total	286,289

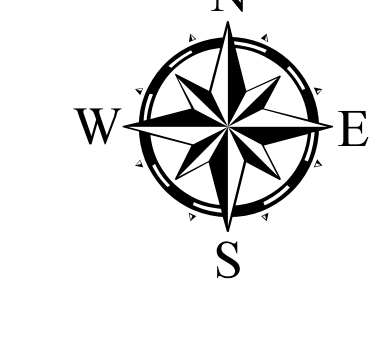




FORK COMPLEX
CA-SHF-002067
08/25/2015
36,499 acres as of
8/25 @0600

RETARDANT DROP LOCATIONS

Fork Complex Fires	Aerial Retardant Applications	Road as Completed Line	National Forest Boundary
Branch Break	Uncontrolled Fire Edge	Planned Line	Inventoried Roadless Areas
Division Break	Contained Fire Edge	Planned Secondary Line	Wilderness Area
Dozer Line	Proposed Dozer Line	Proposed Handline	County Line
Handline			



0 0.5 1 1.5
Miles