

# Fork Complex

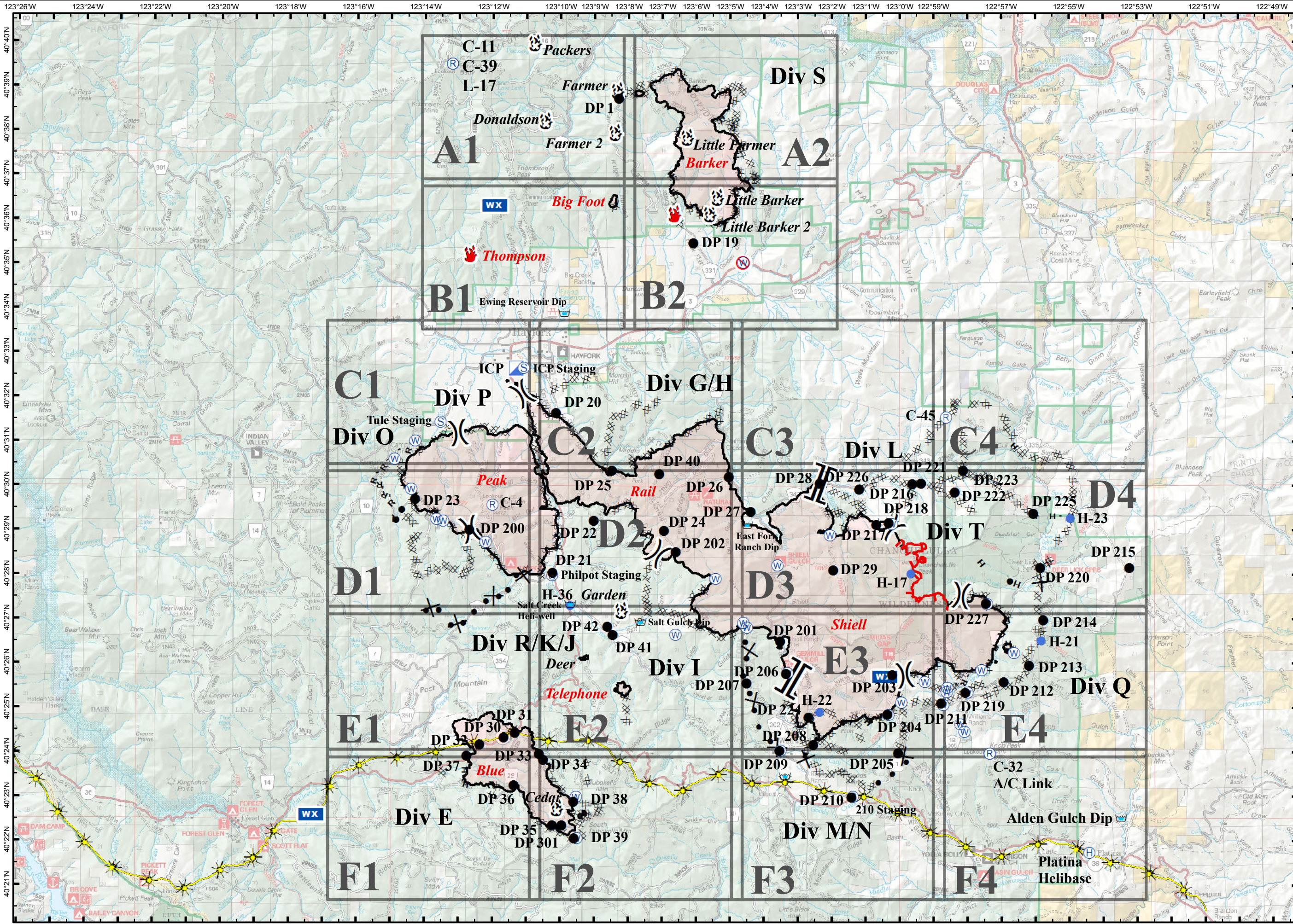
## CA-SHF-002067

### IAP Map

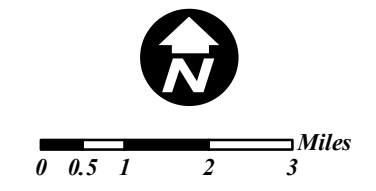
#### 08/27/15 Day Shift



36,499 acres as of  
8/25 @ 0600

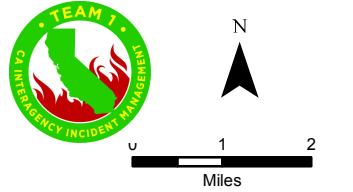


- Division Break
- Incident Command Post
- Drop Point
- Staging Area
- Repeater
- Helibase
- Helispot
- Dip Site
- Water Source
- Restricted Water Source
- Mobile Weather Unit
- Fire Location
- Fire Location - Out
- Uncontrolled Fire Edge
- Contained Fire Edge
- Dozer Line
- Handline
- Road as Completed Line
- Planned Line
- Planned Secondary Line
- Proposed Dozer Line
- Proposed Handline
- PG&E Gas Pipeline

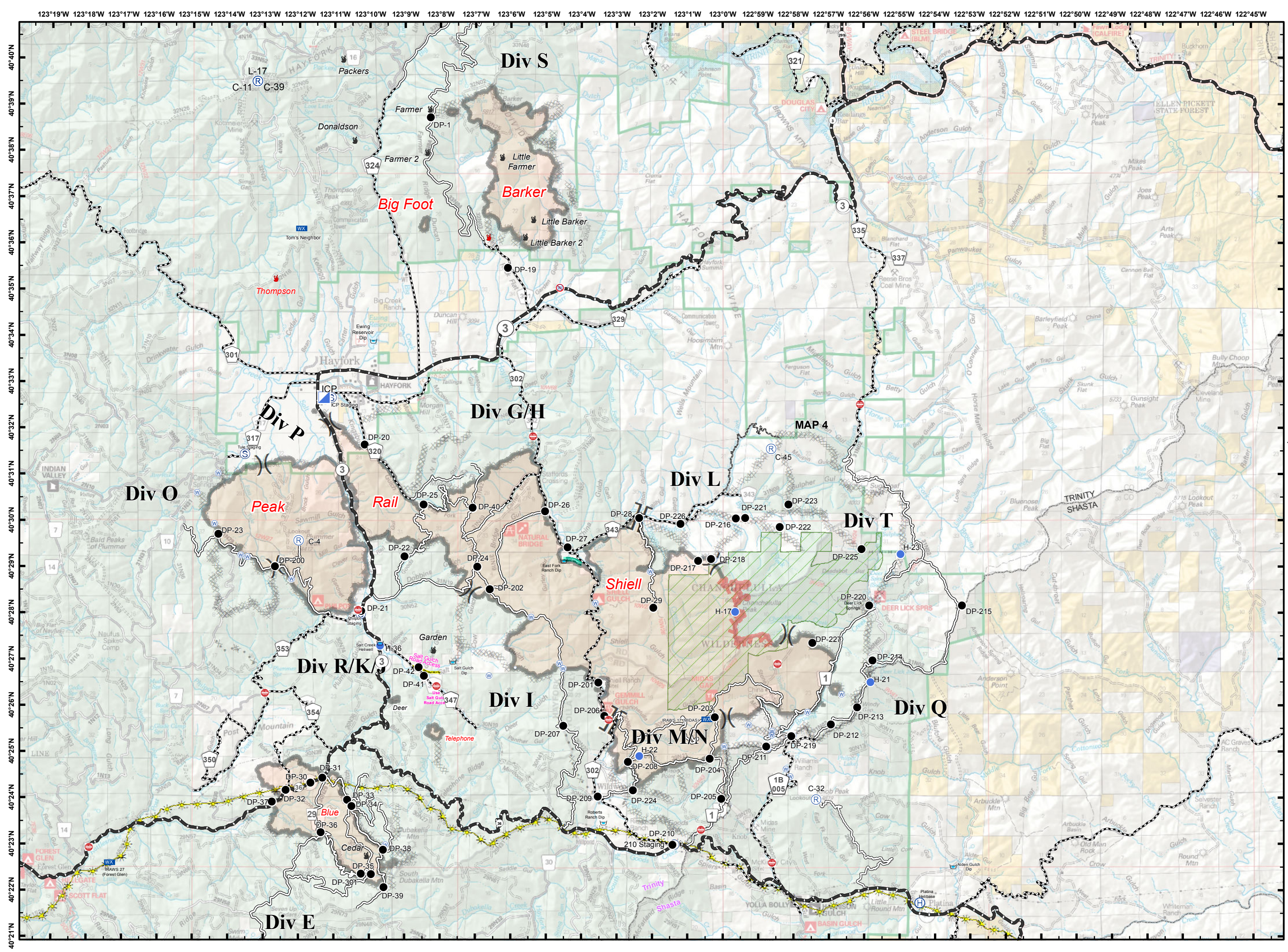




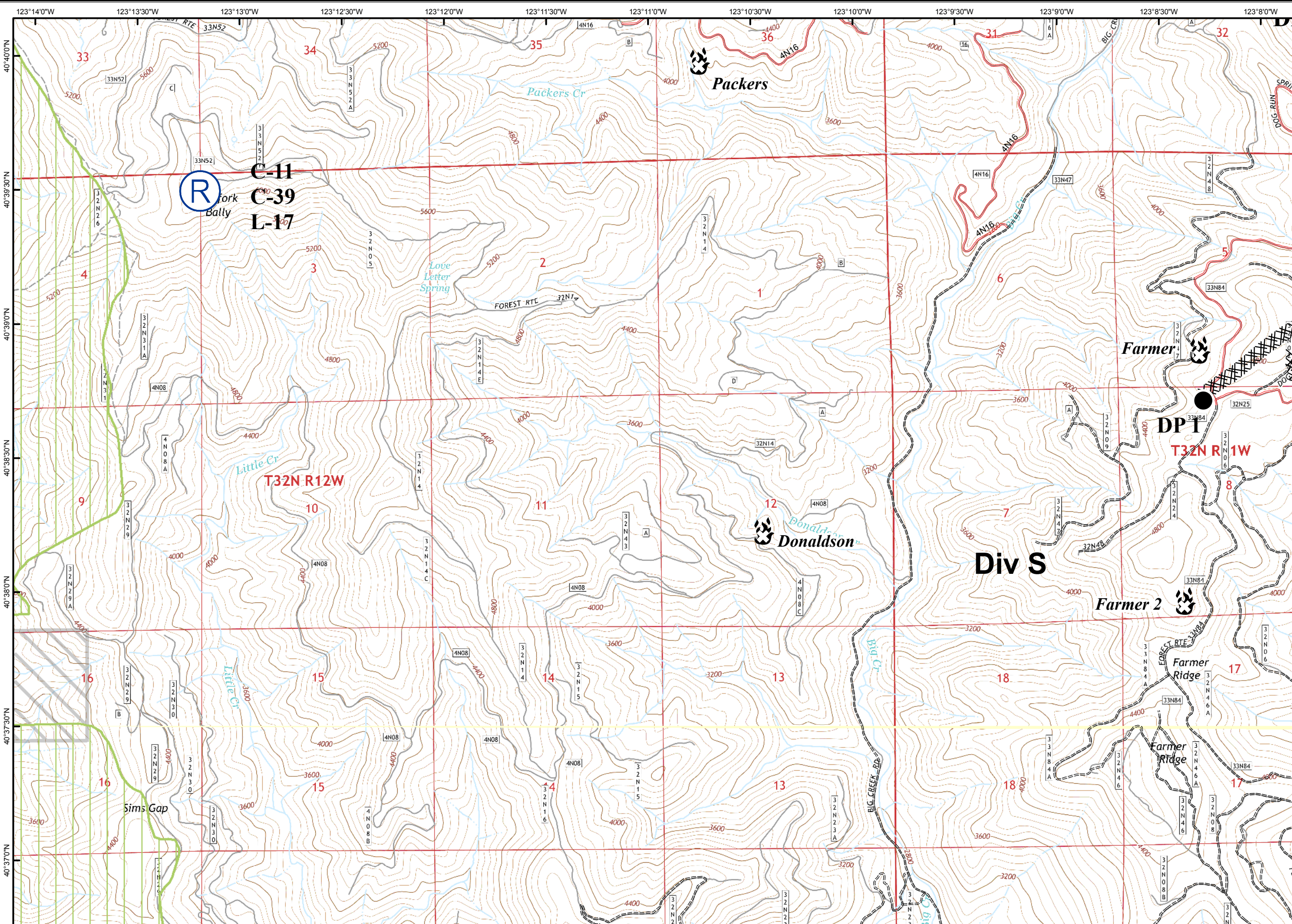
# Fork Complex CA-SHF-002067 Transportation Map



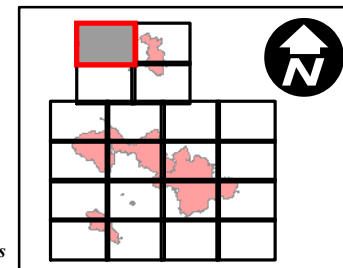
- Major Highways
- County Roads
- Travel Routes
- Division Break
- Uncontrolled Fire Edge
- Completed Line
- Dozer Line
- H - H Handline
- R - R Road as Completed Line
- Planned Line
- Planned Secondary Line
- Proposed Dozer Line
- H • Proposed Handline
- Incident Command Post
- Drop Point
- Staging Area
- Repeater
- Helibase
- Helispot
- Dip Site
- Water Source
- Restricted Water Source
- Mobile Weather Station
- Road Closure
- Fire Location
- Fire Location- Out



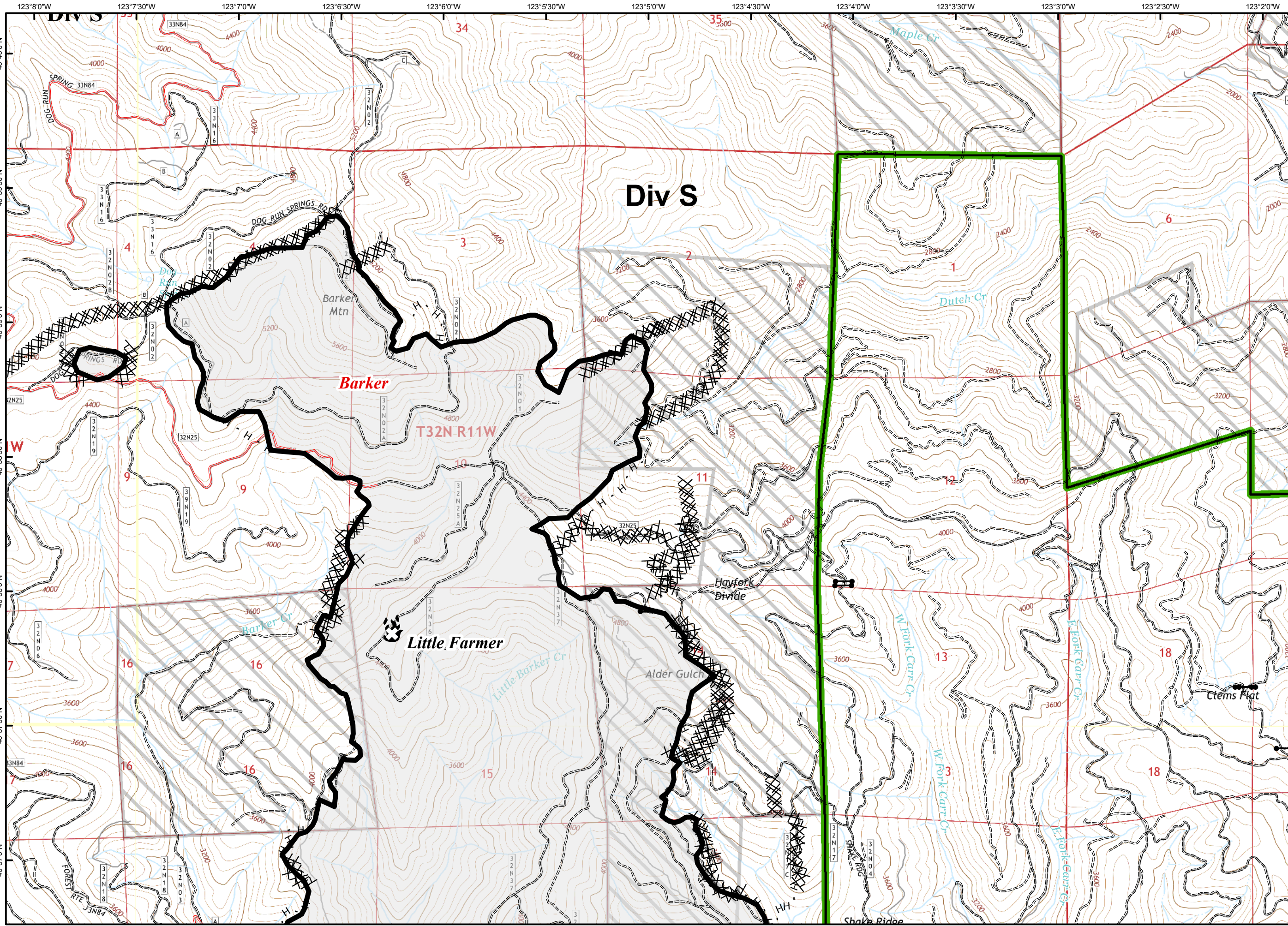




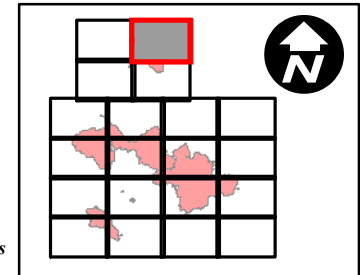
- Division Break
- Uncontrolled Fire Edge
- Contained Fire Edge
- Dozer Line
- Handline
- Road as Completed Line
- Planned Line
- Planned Secondary Line
- Proposed Dozer Line
- Proposed Handline
- Incident Command Post
- Drop Point
- Staging Area
- Repeater
- Helibase
- Helispot
- Dip Site
- Water Source
- Restricted Water Source
- Pump
- Mobile Weather Unit
- Road Closure
- Fire Location
- Fire Location - Out
- SPI Gate
- Private Land within Forest Boundary
- National Forest Boundary
- Wilderness
- Inventoried Roadless Area
- PG&E Gas Pipeline



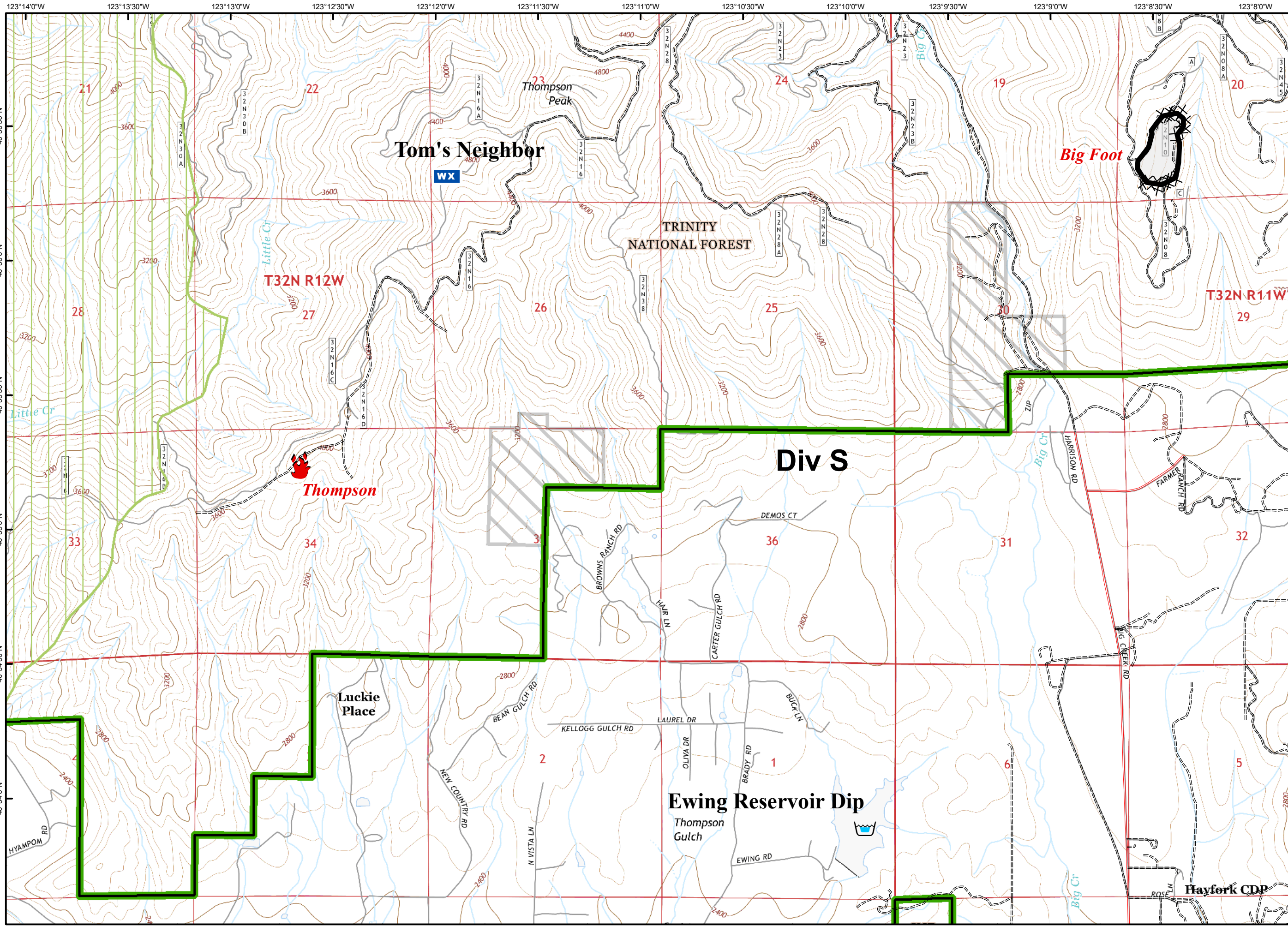




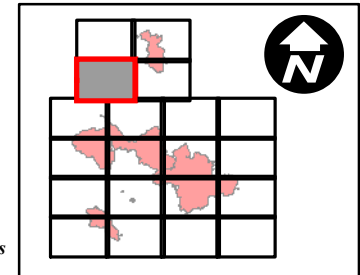
- Division Break
- Uncontrolled Fire Edge
- Contained Fire Edge
- Dozer Line
- Handline
- Road as Completed Line
- Planned Line
- Planned Secondary Line
- Proposed Dozer Line
- Proposed Handline
- Incident Command Post
- Drop Point
- Staging Area
- Repeater
- Helibase
- Helispot
- Dip Site
- Water Source
- Restricted Water Source
- Pump
- Mobile Weather Unit
- Road Closure
- Fire Location
- Fire Location - Out
- SPI Gate
- Private Land within Forest Boundary
- National Forest Boundary
- Wilderness
- Inventoried Roadless Area
- PG&E Gas Pipeline



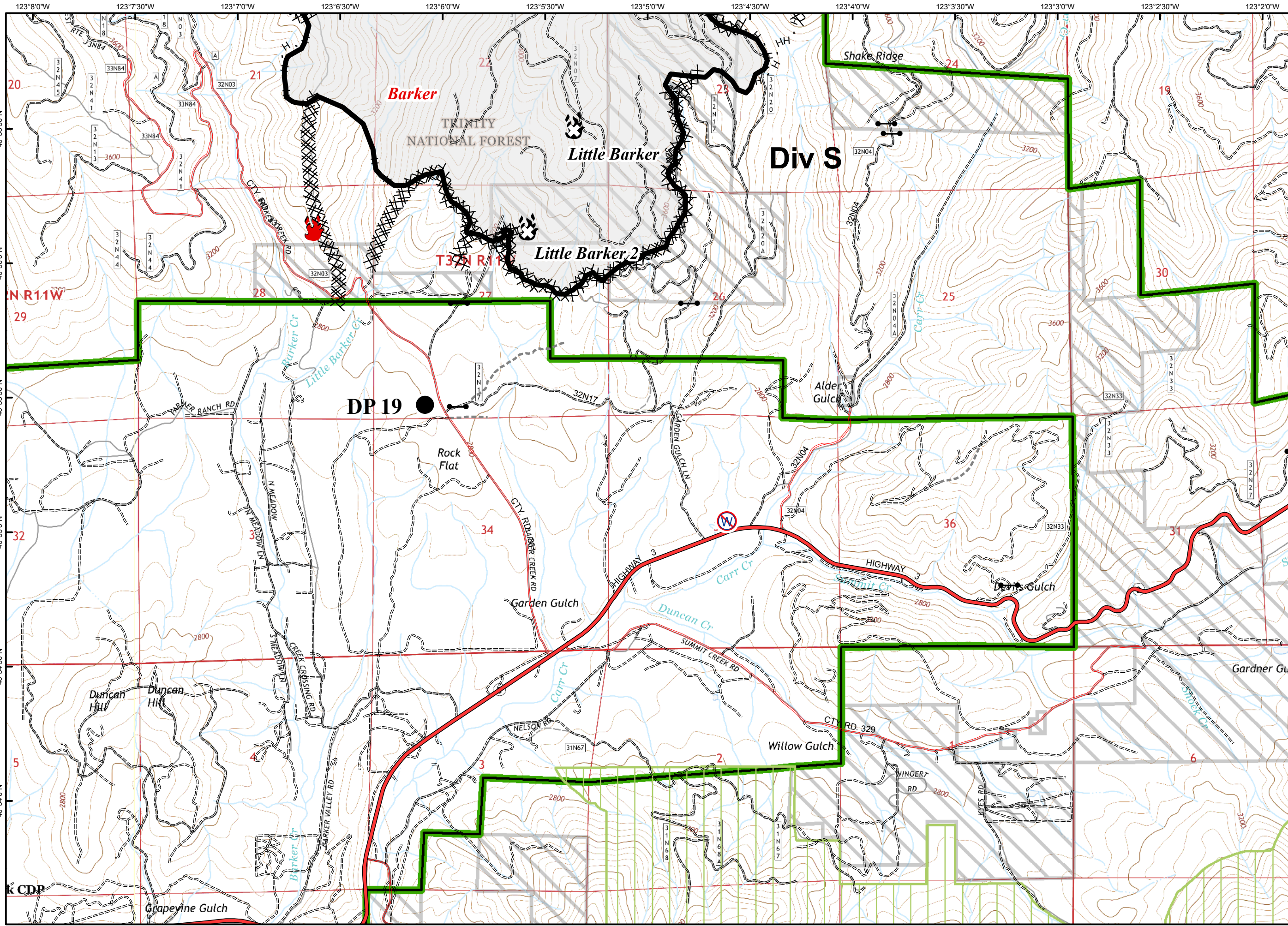




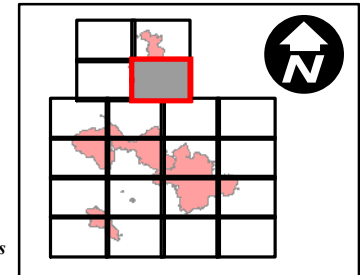
- Division Break
- Uncontrolled Fire Edge
- Contained Fire Edge
- Dozer Line
- Handline
- Road as Completed Line
- Planned Line
- Planned Secondary Line
- Proposed Dozer Line
- Proposed Handline
- Incident Command Post
- Drop Point
- Staging Area
- Repeater
- Helibase
- Helispot
- Dip Site
- Water Source
- Restricted Water Source
- Pump
- Mobile Weather Unit
- Road Closure
- Fire Location
- Fire Location - Out
- SPI Gate
- Private Land within Forest Boundary
- National Forest Boundary
- Wilderness
- Inventoried Roadless Area
- PG&E Gas Pipeline



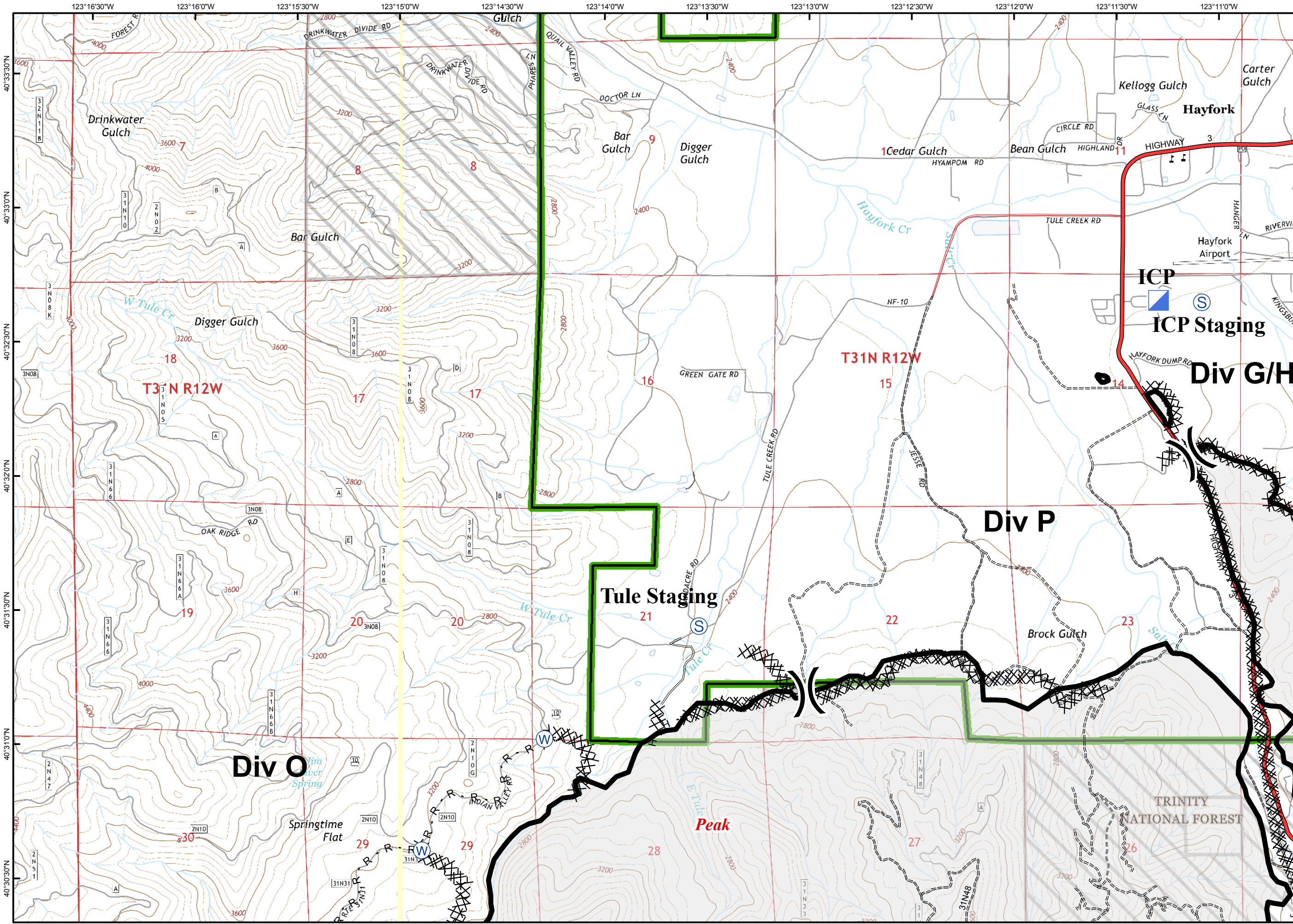




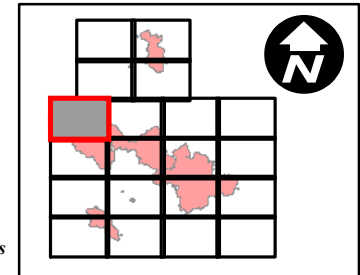
- Division Break
- Uncontrolled Fire Edge
- Contained Fire Edge
- Dozer Line
- Handline
- Road as Completed Line
- Planned Line
- Planned Secondary Line
- Proposed Dozer Line
- Proposed Handline
- Incident Command Post
- Drop Point
- Staging Area
- Repeater
- Helibase
- Helispot
- Dip Site
- Water Source
- Restricted Water Source
- Pump
- Mobile Weather Unit
- Road Closure
- Fire Location
- Fire Location - Out
- SPI Gate
- Private Land within Forest Boundary
- National Forest Boundary
- Wilderness
- Inventoried Roadless Area
- PG&E Gas Pipeline



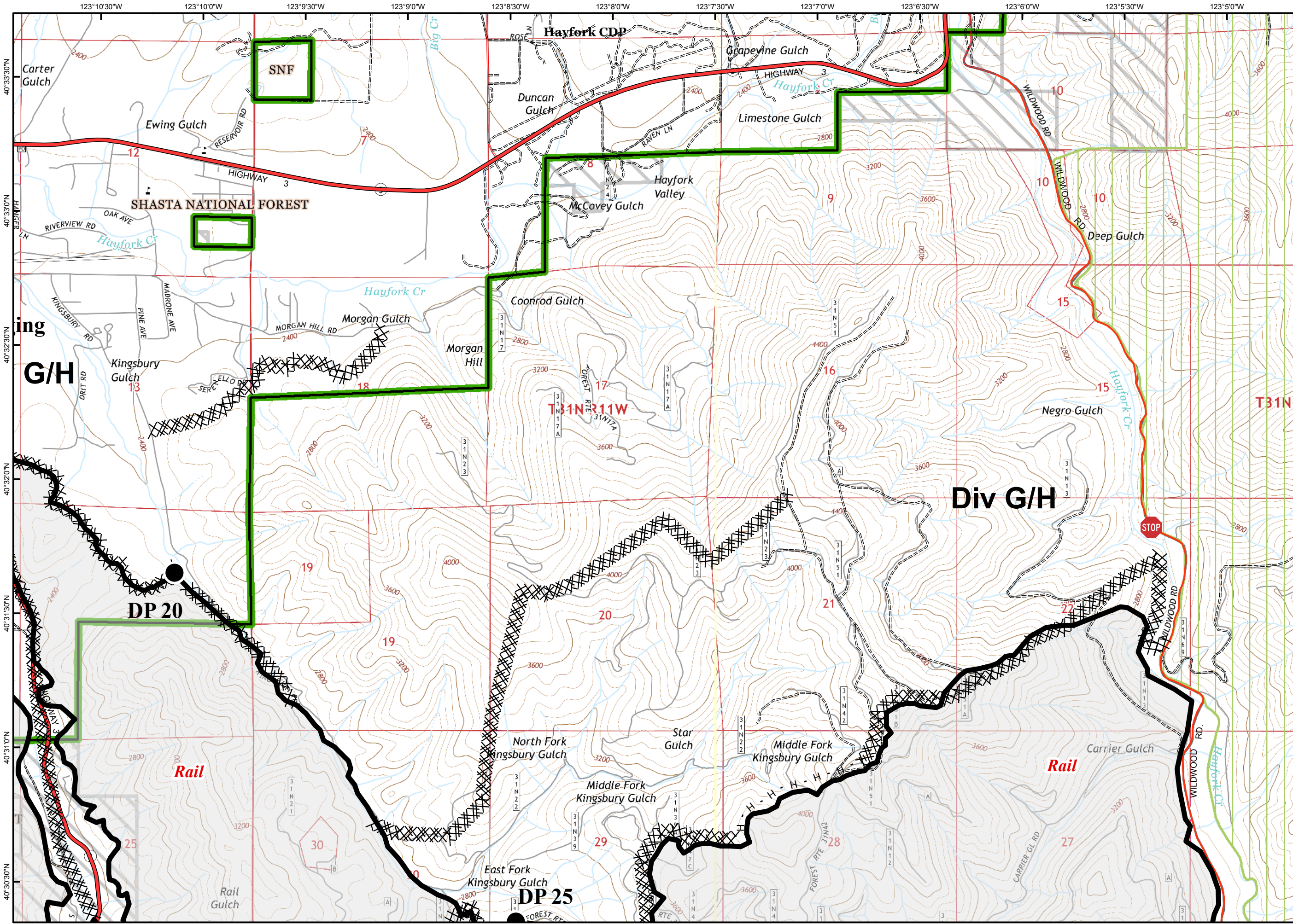




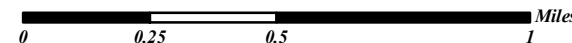
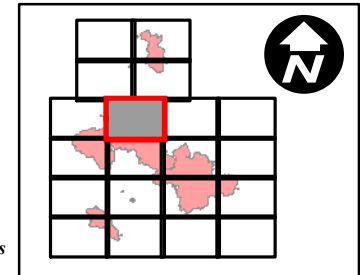
- (X) Division Break
- ▬ Uncontrolled Fire Edge
- ▬ Contained Fire Edge
- XXXX Dozer Line
- H - Handline
- R - Road as Completed Line
- ▬ Planned Line
- Planned Secondary Line
- ⊗ Proposed Dozer Line
- H ● Proposed Handline
- ▣ Incident Command Post
- Drop Point
- Ⓢ Staging Area
- Ⓡ Repeater
- Ⓜ Helibase
- Helispot
- 🏊 Dip Site
- Ⓜ Water Source
- Ⓜ Restricted Water Source
- Ⓜ Pump
- Ⓜ Mobile Weather Unit
- Ⓜ Road Closure
- 🔥 Fire Location
- 🔥 Fire Location - Out
- SPI Gate
- ▨ Private Land within Forest Boundary
- ▨ National Forest Boundary
- ▨ Wilderness
- ▨ Inventoried Roadless Area
- ⚡ PG&E Gas Pipeline



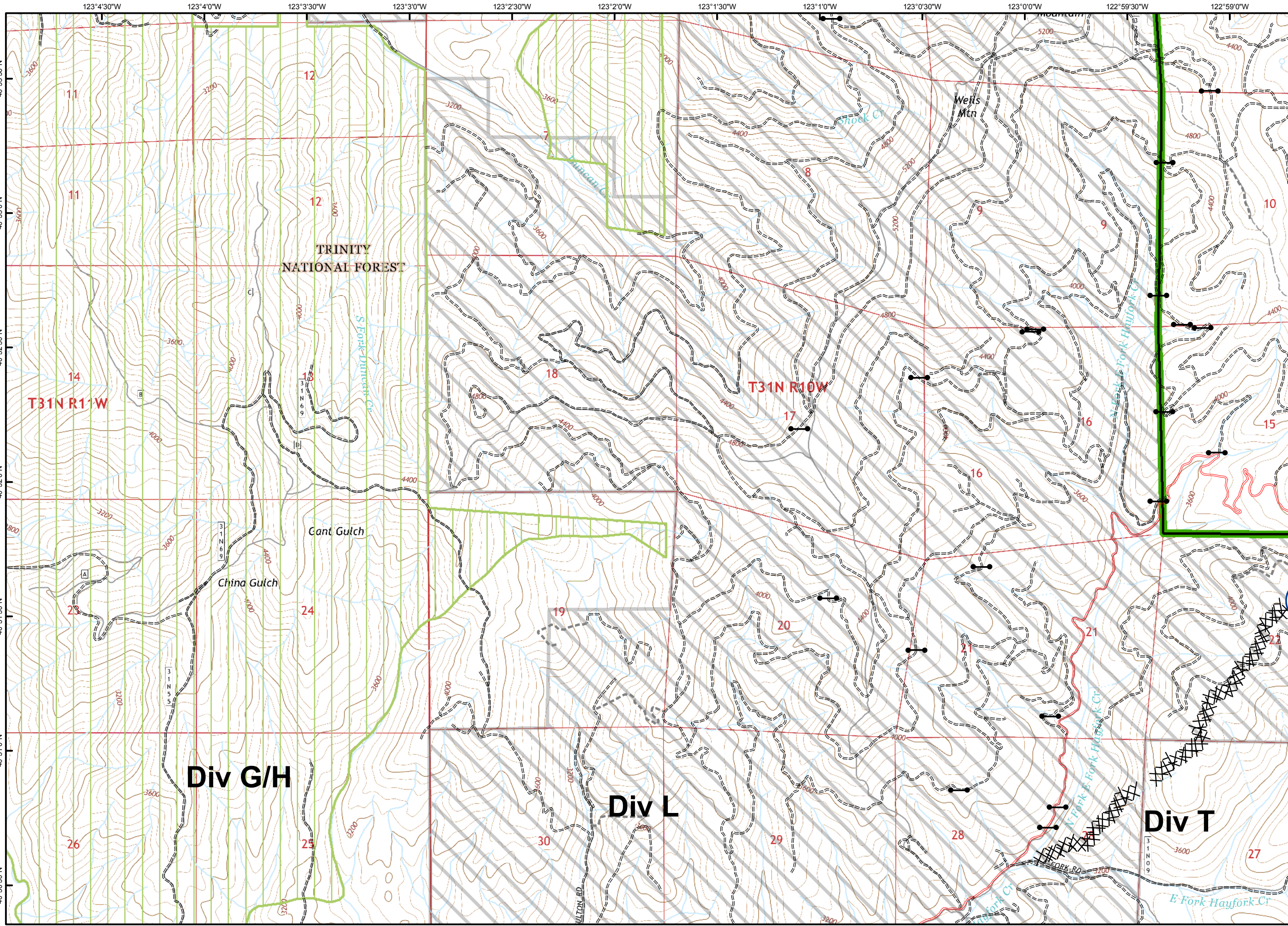




- Division Break
- Uncontrolled Fire Edge
- Contained Fire Edge
- Dozer Line
- Handline
- Road as Completed Line
- Planned Line
- Planned Secondary Line
- Proposed Dozer Line
- Proposed Handline
- Incident Command Post
- Drop Point
- Staging Area
- Repeater
- Helibase
- Helispot
- Dip Site
- Water Source
- Restricted Water Source
- Pump
- Mobile Weather Unit
- Road Closure
- Fire Location
- Fire Location - Out
- SPI Gate
- Private Land within Forest Boundary
- National Forest Boundary
- Wilderness
- Inventoried Roadless Area
- PG&E Gas Pipeline





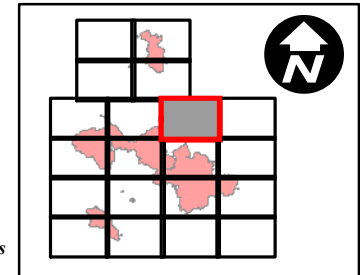


- Division Break
- Uncontrolled Fire Edge
- Contained Fire Edge
- Dozer Line
- Handline
- Road as Completed Line
- Planned Line
- Planned Secondary Line
- Proposed Dozer Line
- Proposed Handline
- Incident Command Post
- Drop Point
- Staging Area
- Repeater
- Helibase
- Helispot
- Dip Site
- Water Source
- Restricted Water Source
- Pump
- Mobile Weather Unit
- Road Closure
- Fire Location
- Fire Location - Out
- SPI Gate
- Private Land within Forest Boundary
- National Forest Boundary
- Wilderness
- Inventoried Roadless Area
- PG&E Gas Pipeline

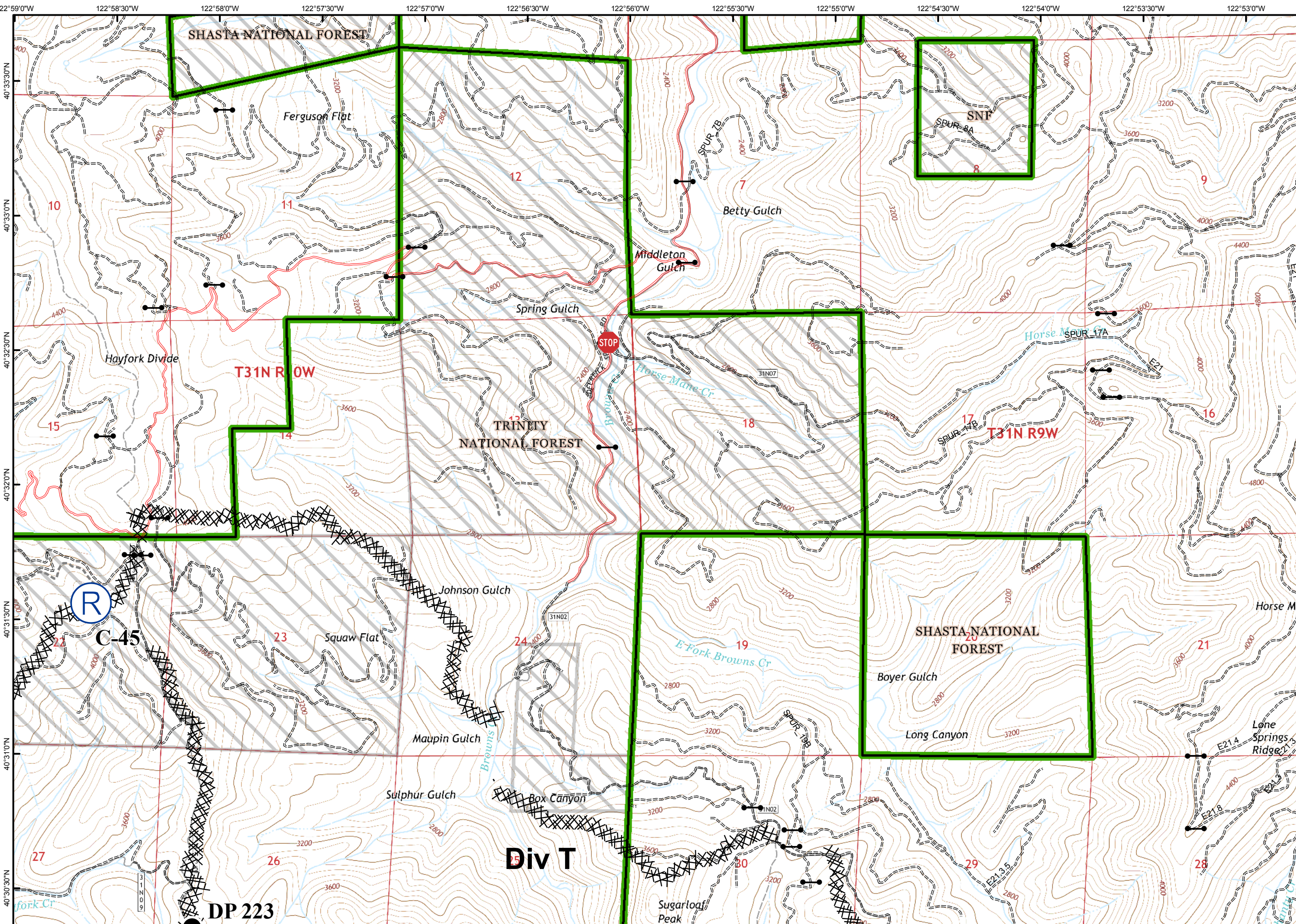
Div G/H

Div L

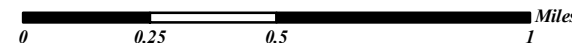
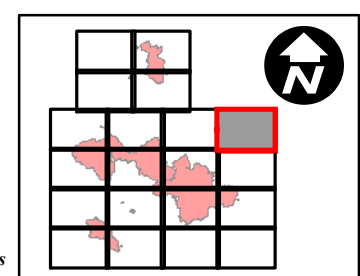
Div T



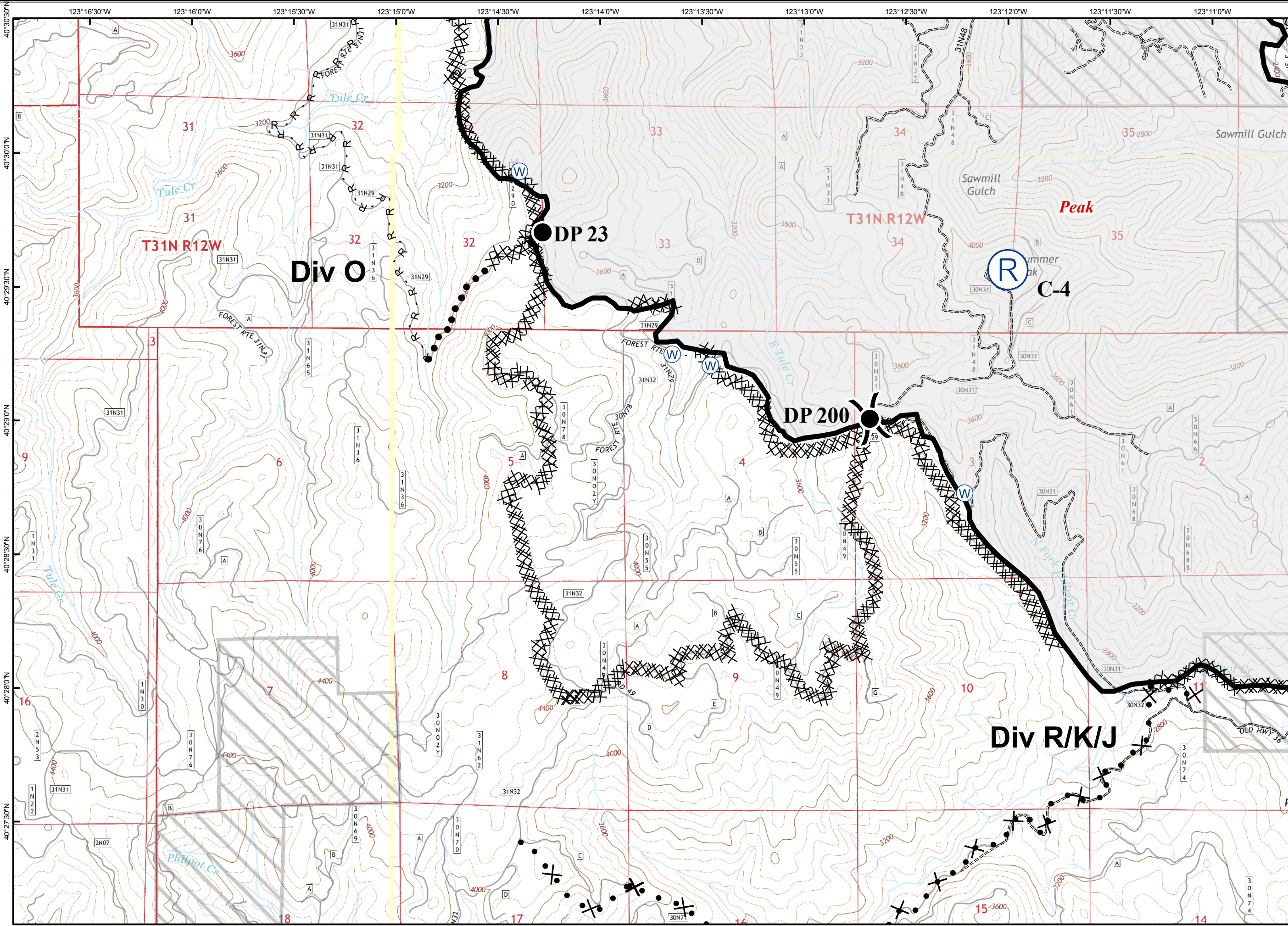




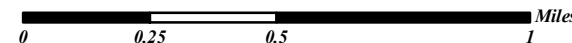
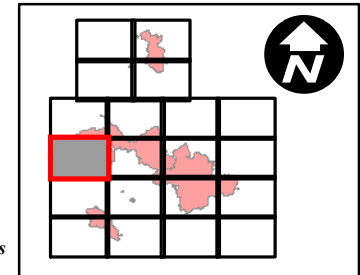
- ( ) Division Break
- ▭ Uncontrolled Fire Edge
- ▭ Contained Fire Edge
- XXXX Dozer Line
- H - Handline
- R - Road as Completed Line
- ▭ Planned Line
- Planned Secondary Line
- ⊗ Proposed Dozer Line
- H ● Proposed Handline
- ▭ Incident Command Post
- Drop Point
- ⊙ Staging Area
- ⊙ Repeater
- ⊙ Helibase
- ⊙ Helispot
- ⊙ Dip Site
- ⊙ Water Source
- ⊙ Restricted Water Source
- ⊙ Pump
- ⊙ Mobile Weather Unit
- ⊙ Road Closure
- 🔥 Fire Location
- 🔥 Fire Location - Out
- SPI Gate
- ▭ Private Land within Forest Boundary
- ▭ National Forest Boundary
- ▭ Wilderness
- ▭ Inventoried Roadless Area
- ☀️ PG&E Gas Pipeline



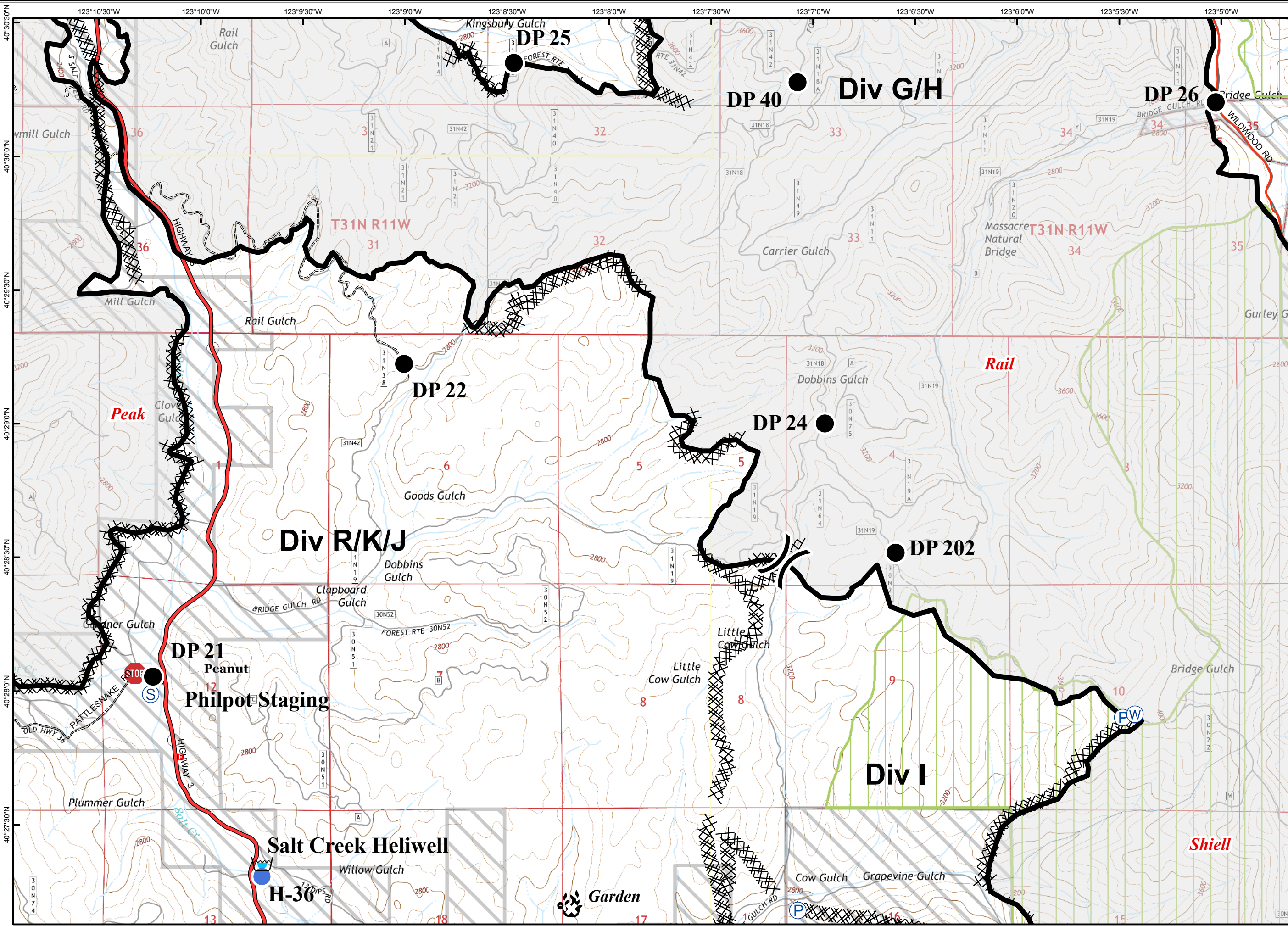




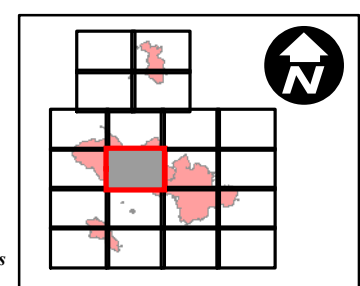
- (X) Division Break
- [Red Line] Uncontrolled Fire Edge
- [Thick Black Line] Contained Fire Edge
- [X-X-X-X] Dozer Line
- H - Handline
- R - Road as Completed Line
- [Dashed Line] Planned Line
- [Dotted Line] Planned Secondary Line
- [X with dot] Proposed Dozer Line
- H with dot Proposed Handline
- [Blue Square] Incident Command Post
- [Black Circle] Drop Point
- [S in Circle] Staging Area
- [R in Circle] Repeater
- [H in Circle] Helibase
- [Blue Circle] Helispot
- [W in Circle] Dip Site
- [W in Circle] Water Source
- [W in Circle with slash] Restricted Water Source
- [P in Circle] Pump
- [Wx in Circle] Mobile Weather Unit
- [Red Stop Sign] Road Closure
- [Red Flame] Fire Location
- [Flame with slash] Fire Location - Out
- [Arrow] SPI Gate
- [Grey Box] Private Land within Forest Boundary
- [Green Box] National Forest Boundary
- [Green Box with slash] Wilderness
- [Green Box with diagonal lines] Inventoried Roadless Area
- [Yellow Star] PG&E Gas Pipeline



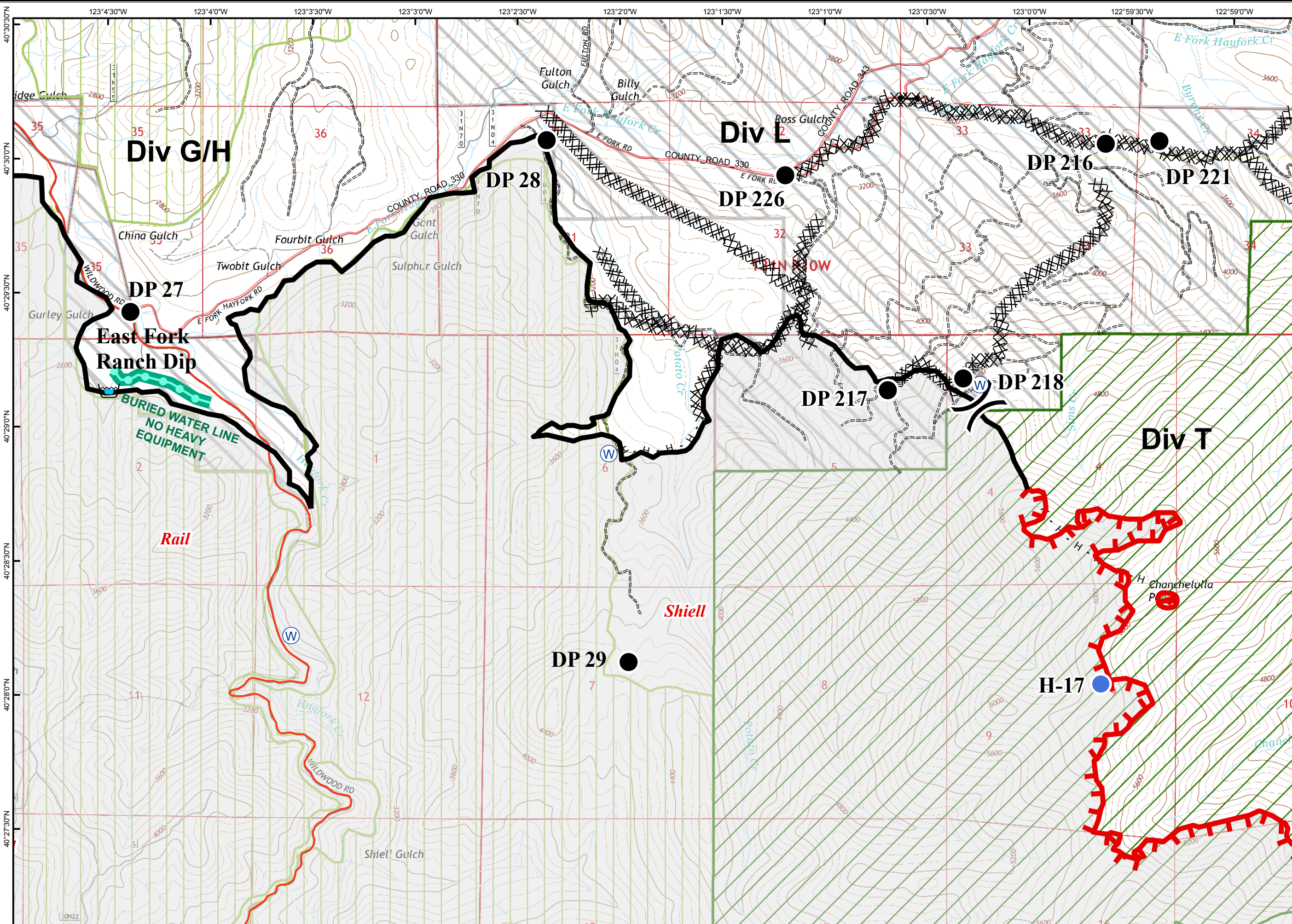




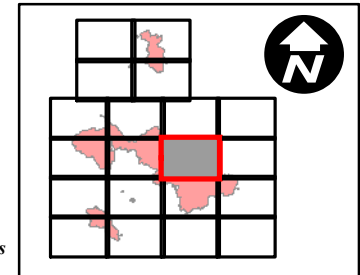
- (X) Division Break
- Uncontrolled Fire Edge
- Contained Fire Edge
- Dozer Line
- H - Handline
- R - Road as Completed Line
- Planned Line
- Planned Secondary Line
- Proposed Dozer Line
- Proposed Handline
- Incident Command Post
- Drop Point
- Staging Area
- Repeater
- Helibase
- Helispot
- Dip Site
- Water Source
- Restricted Water Source
- Pump
- Mobile Weather Unit
- Road Closure
- Fire Location
- Fire Location - Out
- SPI Gate
- Private Land within Forest Boundary
- National Forest Boundary
- Wilderness
- Inventoried Roadless Area
- PG&E Gas Pipeline



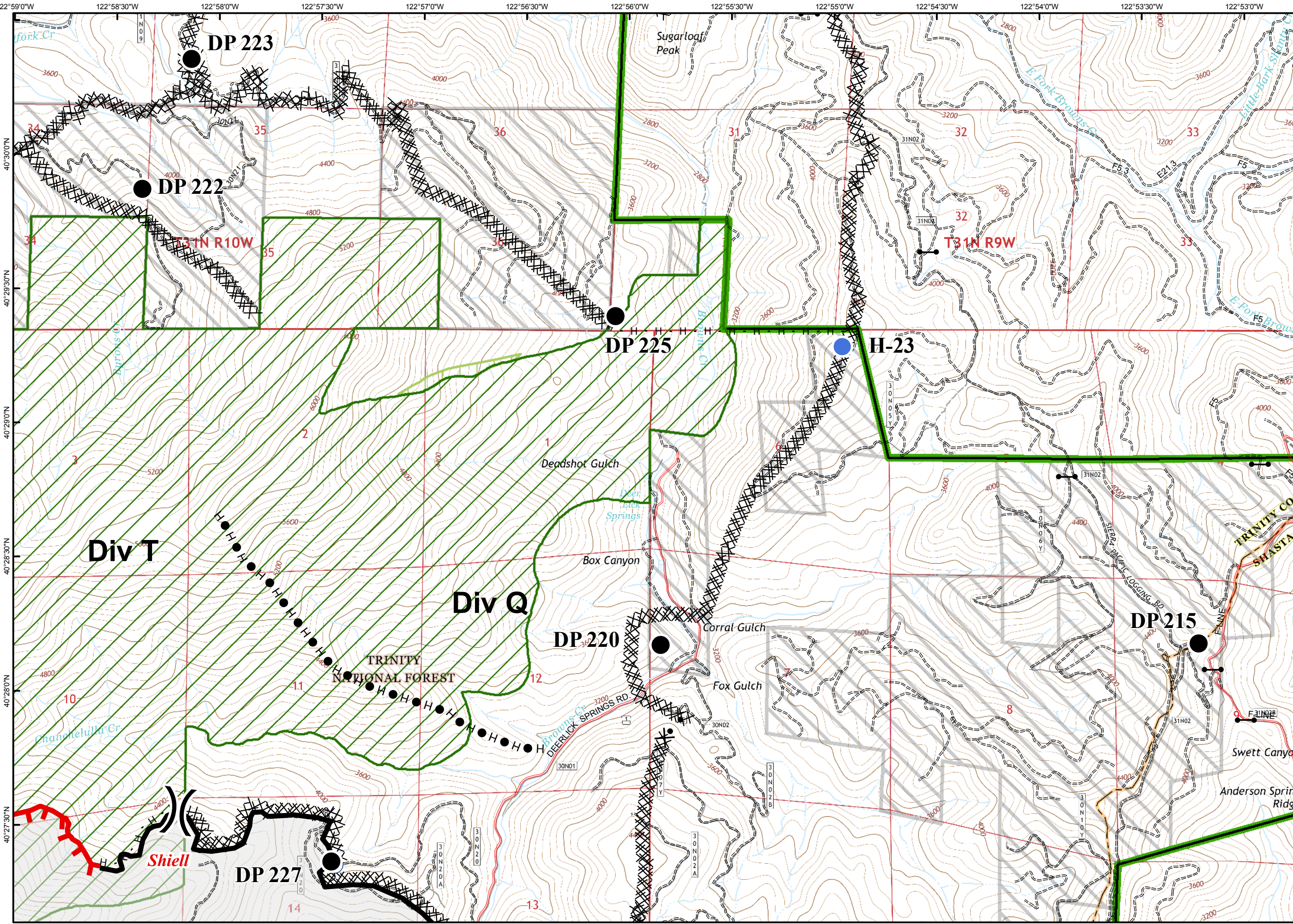




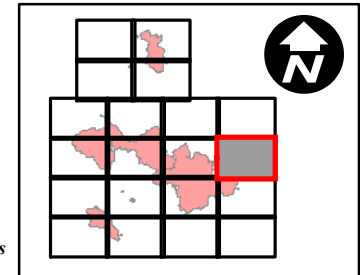
- ( ) Division Break
- ▬ Uncontrolled Fire Edge
- ▬ Contained Fire Edge
- XXXX Dozer Line
- H - Handline
- R - Road as Completed Line
- ▬ Planned Line
- Planned Secondary Line
- ⊗ Proposed Dozer Line
- H ● Proposed Handline
- ▣ Incident Command Post
- Drop Point
- Ⓢ Staging Area
- Ⓡ Repeater
- Ⓜ Helibase
- Helispot
- Ⓜ Dip Site
- Ⓜ Water Source
- Ⓜ Restricted Water Source
- Ⓜ Pump
- Ⓜ Mobile Weather Unit
- Ⓜ Road Closure
- 🔥 Fire Location
- 🔥 Fire Location - Out
- SPI Gate
- ▨ Private Land within Forest Boundary
- ▨ National Forest Boundary
- ▨ Wilderness
- ▨ Inventoried Roadless Area
- ⚡ PG&E Gas Pipeline



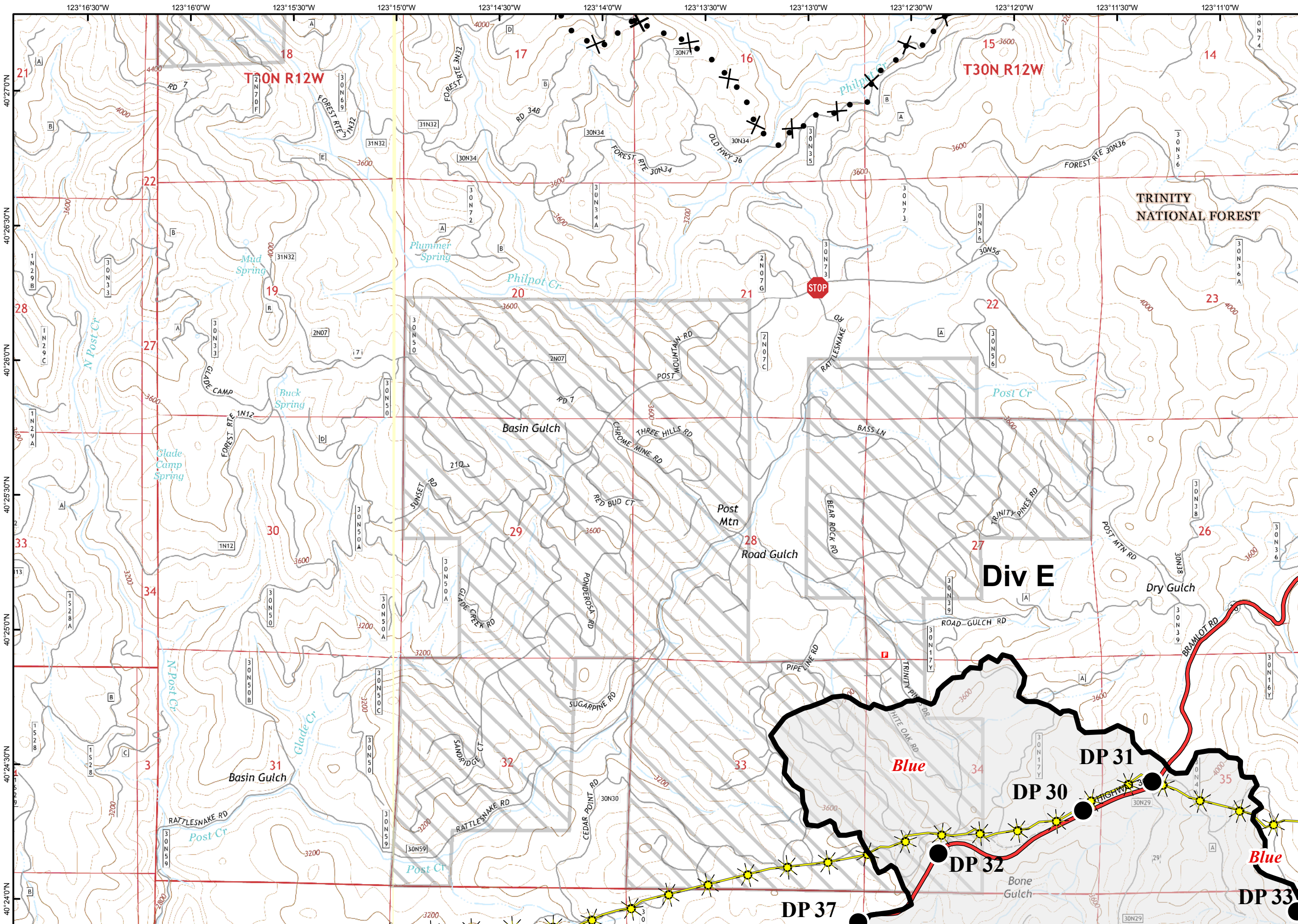




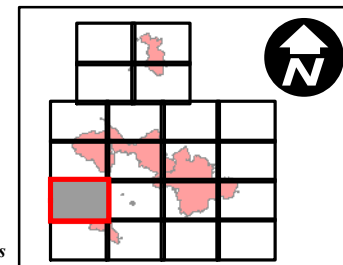
- Division Break
- Uncontrolled Fire Edge
- Contained Fire Edge
- Dozer Line
- Handline
- Road as Completed Line
- Planned Line
- Planned Secondary Line
- Proposed Dozer Line
- Proposed Handline
- Incident Command Post
- Drop Point
- Staging Area
- Repeater
- Helibase
- Helispot
- Dip Site
- Water Source
- Restricted Water Source
- Pump
- Mobile Weather Unit
- Road Closure
- Fire Location
- Fire Location - Out
- SPI Gate
- Private Land within Forest Boundary
- National Forest Boundary
- Wilderness
- Inventoried Roadless Area
- PG&E Gas Pipeline



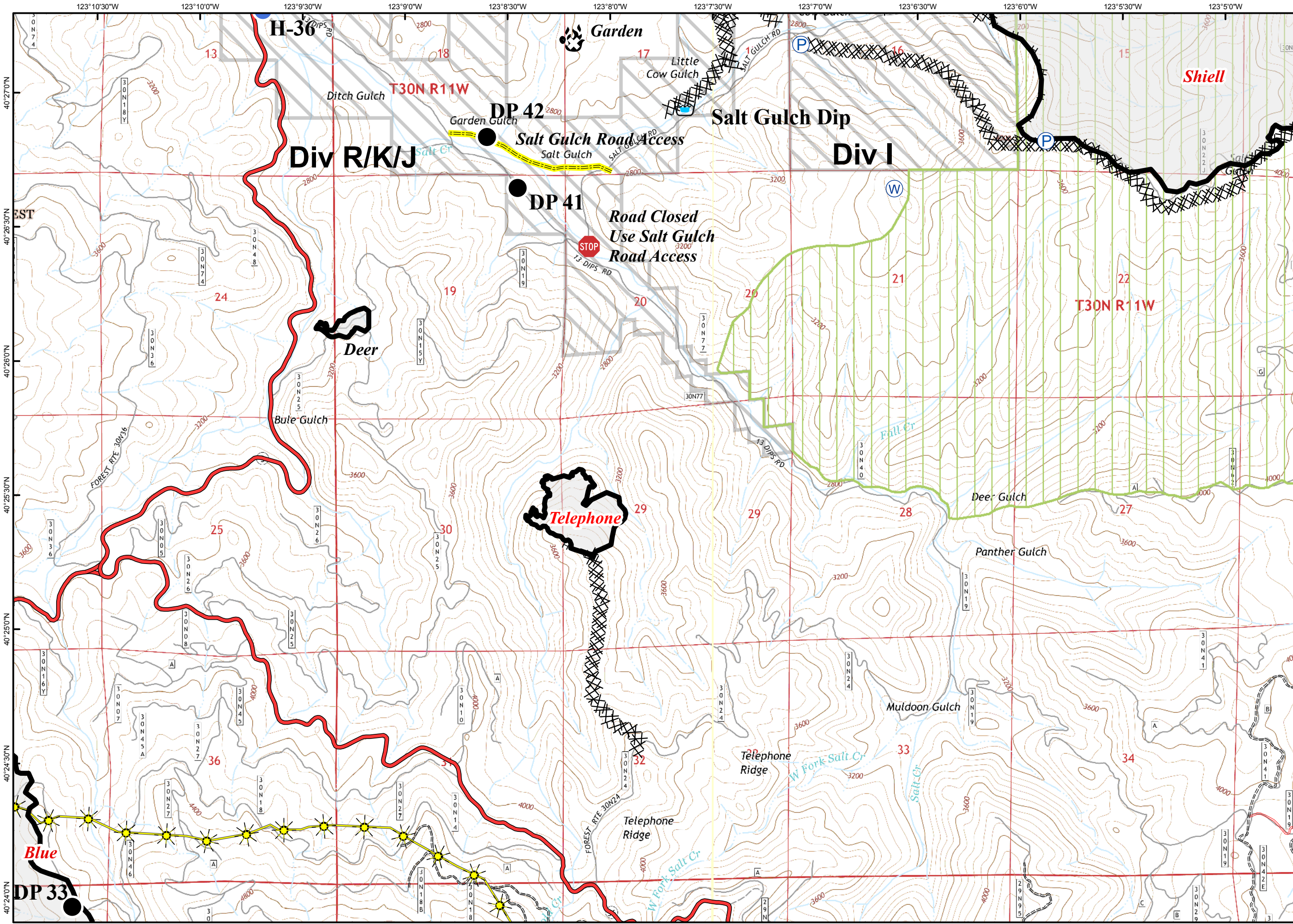




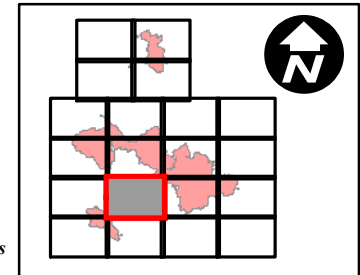
- Division Break
- Uncontrolled Fire Edge
- Contained Fire Edge
- Dozer Line
- Handline
- Road as Completed Line
- Planned Line
- Planned Secondary Line
- Proposed Dozer Line
- Proposed Handline
- Incident Command Post
- Drop Point
- Staging Area
- Repeater
- Helibase
- Helispot
- Dip Site
- Water Source
- Restricted Water Source
- Pump
- Mobile Weather Unit
- Road Closure
- Fire Location
- Fire Location - Out
- SPI Gate
- Private Land within Forest Boundary
- National Forest Boundary
- Wilderness
- Inventoried Roadless Area
- PG&E Gas Pipeline



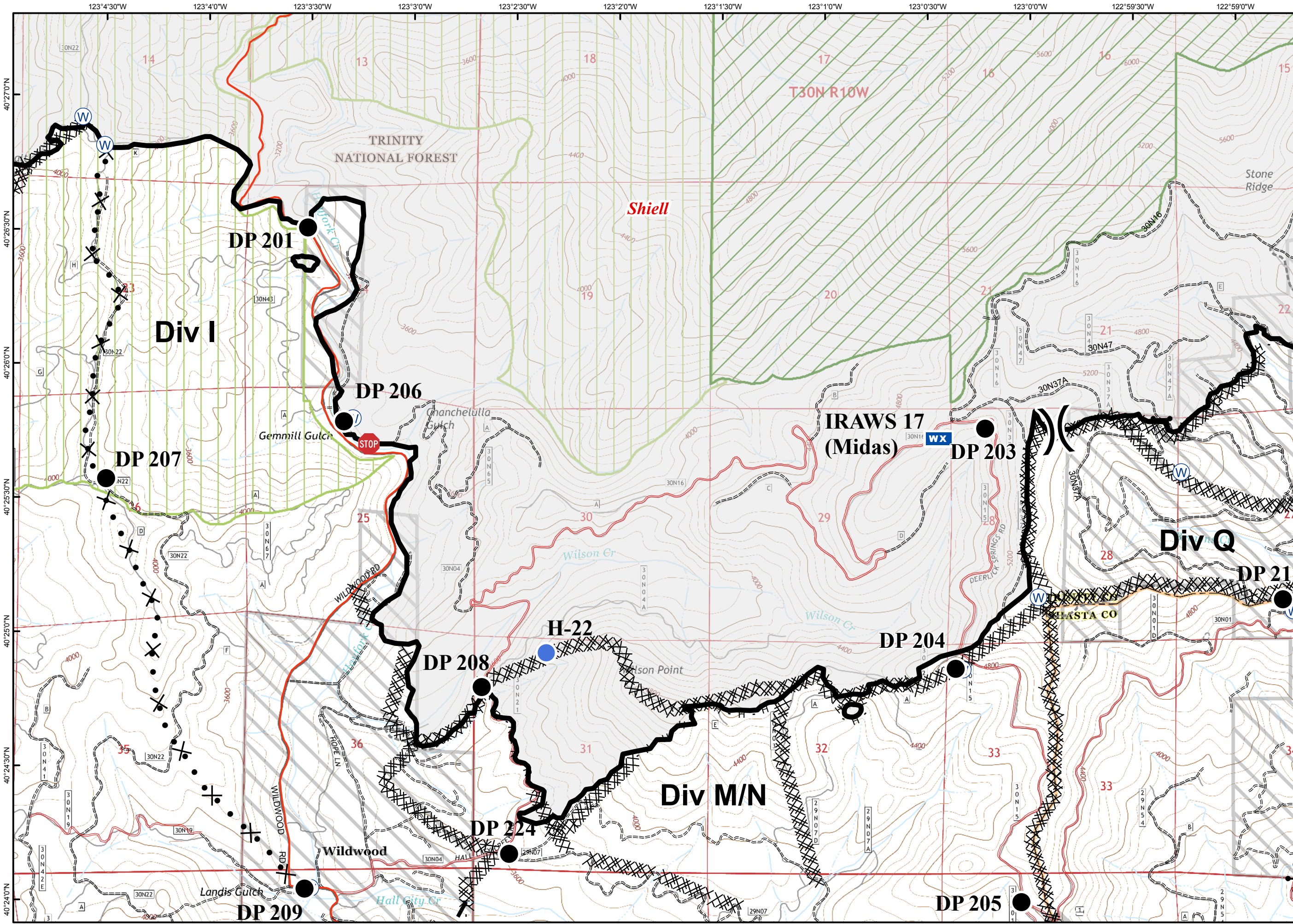




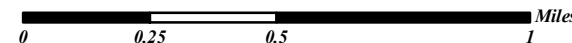
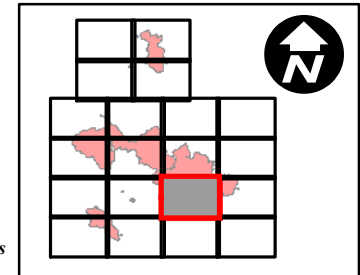
- (X) Division Break
- [Red Line] Uncontrolled Fire Edge
- [Black Line] Contained Fire Edge
- [X-X-X-X] Dozer Line
- H - Handline
- R - Road as Completed Line
- [Black Line] Planned Line
- [Black Dot] Planned Secondary Line
- [X] Proposed Dozer Line
- H [Black Dot] Proposed Handline
- [Blue Square] Incident Command Post
- [Black Dot] Drop Point
- [S] Staging Area
- [R] Repeater
- [H] Helibase
- [Blue Circle] Helispot
- [Blue W] Dip Site
- [Blue W] Water Source
- [Red W] Restricted Water Source
- [P] Pump
- [Wx] Mobile Weather Unit
- [Red Stop Sign] Road Closure
- [Red Fire] Fire Location
- [Fire with X] Fire Location - Out
- [Arrow] SPI Gate
- [Grey Box] Private Land within Forest Boundary
- [Green Box] National Forest Boundary
- [Green Box] Wilderness
- [Green Box] Inventoried Roadless Area
- [Yellow Star] PG&E Gas Pipeline







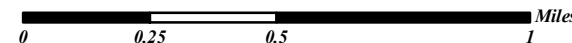
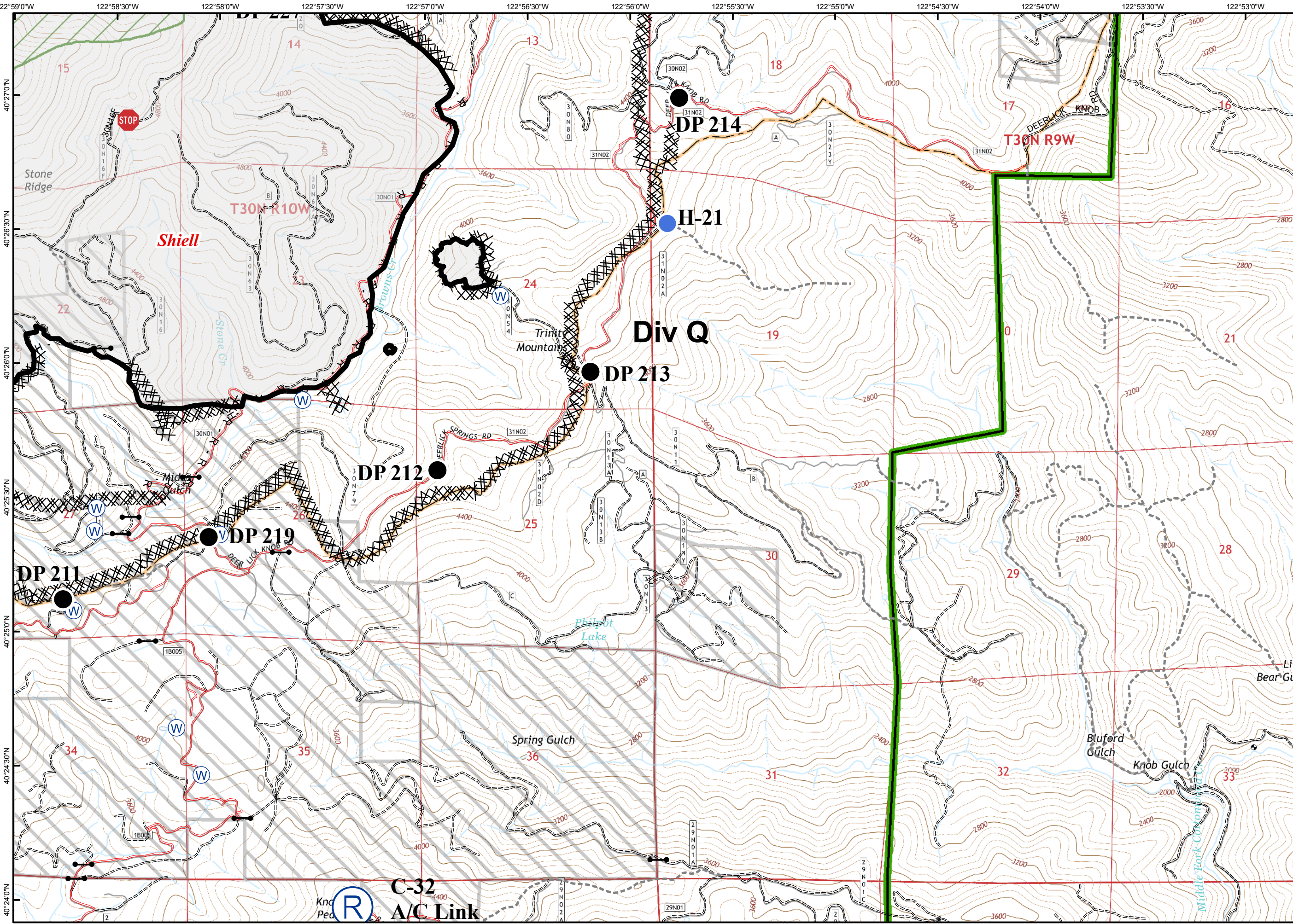
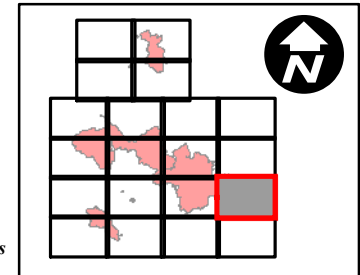
- (X) Division Break
- ▬ Uncontrolled Fire Edge
- ▬ Contained Fire Edge
- XXXX Dozer Line
- H - Handline
- R - Road as Completed Line
- ▬ Planned Line
- Planned Secondary Line
- X ● Proposed Dozer Line
- H ● Proposed Handline
- ▣ Incident Command Post
- Drop Point
- Ⓢ Staging Area
- Ⓡ Repeater
- Ⓜ Helibase
- Ⓜ Helispot
- Ⓜ Dip Site
- Ⓜ Water Source
- Ⓜ Restricted Water Source
- Ⓜ Pump
- Ⓜ WX Mobile Weather Unit
- Ⓜ STOP Road Closure
- Ⓜ Fire Location
- Ⓜ Fire Location - Out
- Ⓜ SPI Gate
- ▭ Private Land within Forest Boundary
- ▭ National Forest Boundary
- ▭ Wilderness
- ▭ Inventoried Roadless Area
- Ⓜ PG&E Gas Pipeline



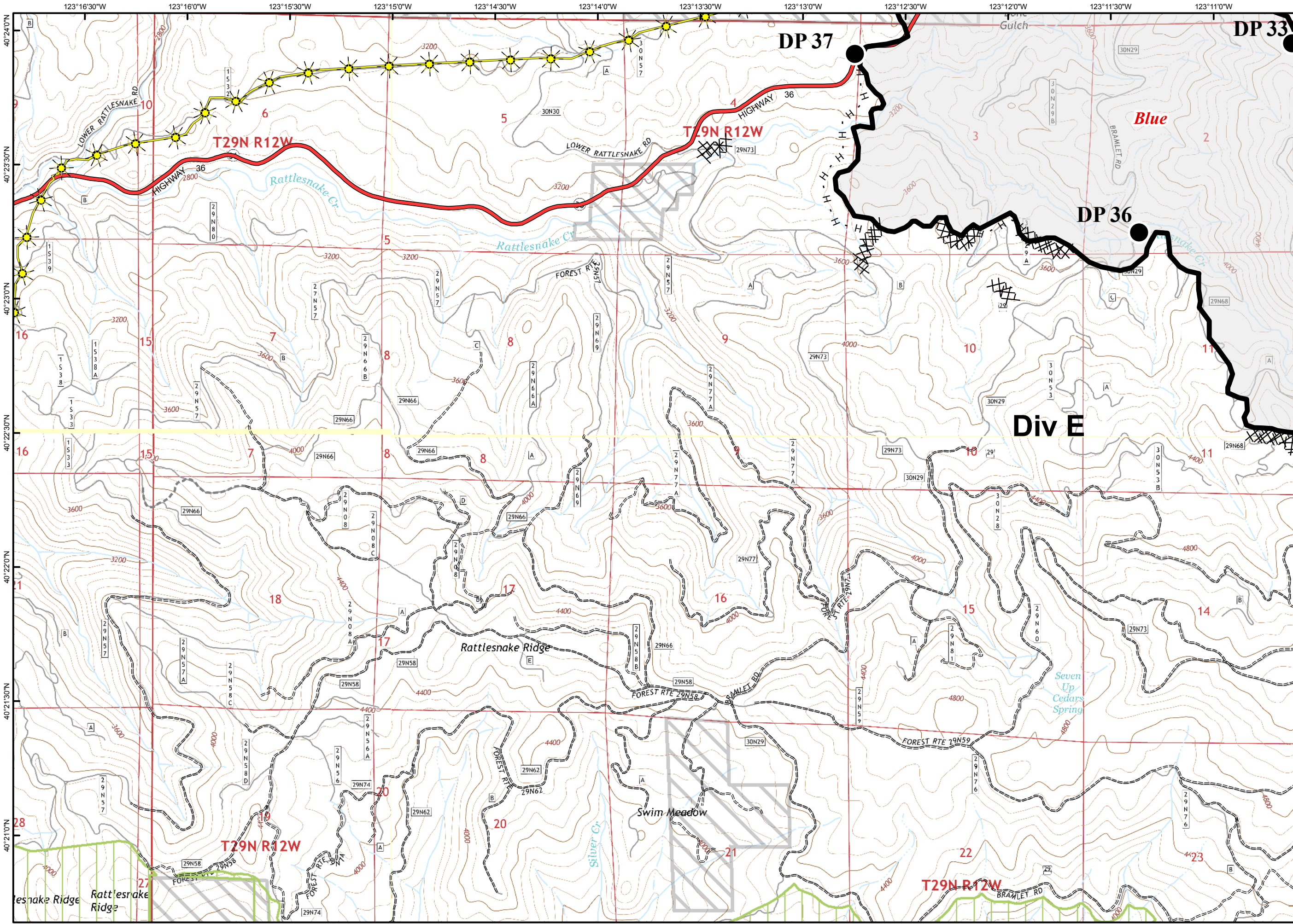




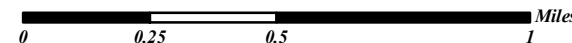
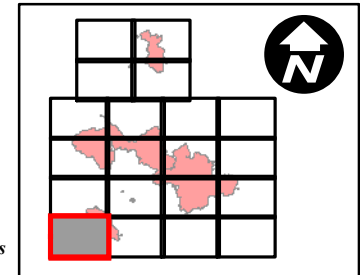
- ( ) Division Break
- ▬ Uncontrolled Fire Edge
- ▬ Contained Fire Edge
- XXXX Dozer Line
- H - Handline
- R - Road as Completed Line
- ▬ Planned Line
- Planned Secondary Line
- ⊗ Proposed Dozer Line
- H ● Proposed Handline
- ▭ Incident Command Post
- Drop Point
- ⊙ Staging Area
- ⊙ Repeater
- ⊙ Helibase
- Helispot
- ⊙ Dip Site
- ⊙ Water Source
- ⊙ Restricted Water Source
- ⊙ Pump
- ⊙ Mobile Weather Unit
- ⊙ Road Closure
- ⊙ Fire Location
- ⊙ Fire Location - Out
- ⊙ SPI Gate
- ▭ Private Land within Forest Boundary
- ▭ National Forest Boundary
- ▭ Wilderness
- ▭ Inventoried Roadless Area
- ⊙ PG&E Gas Pipeline



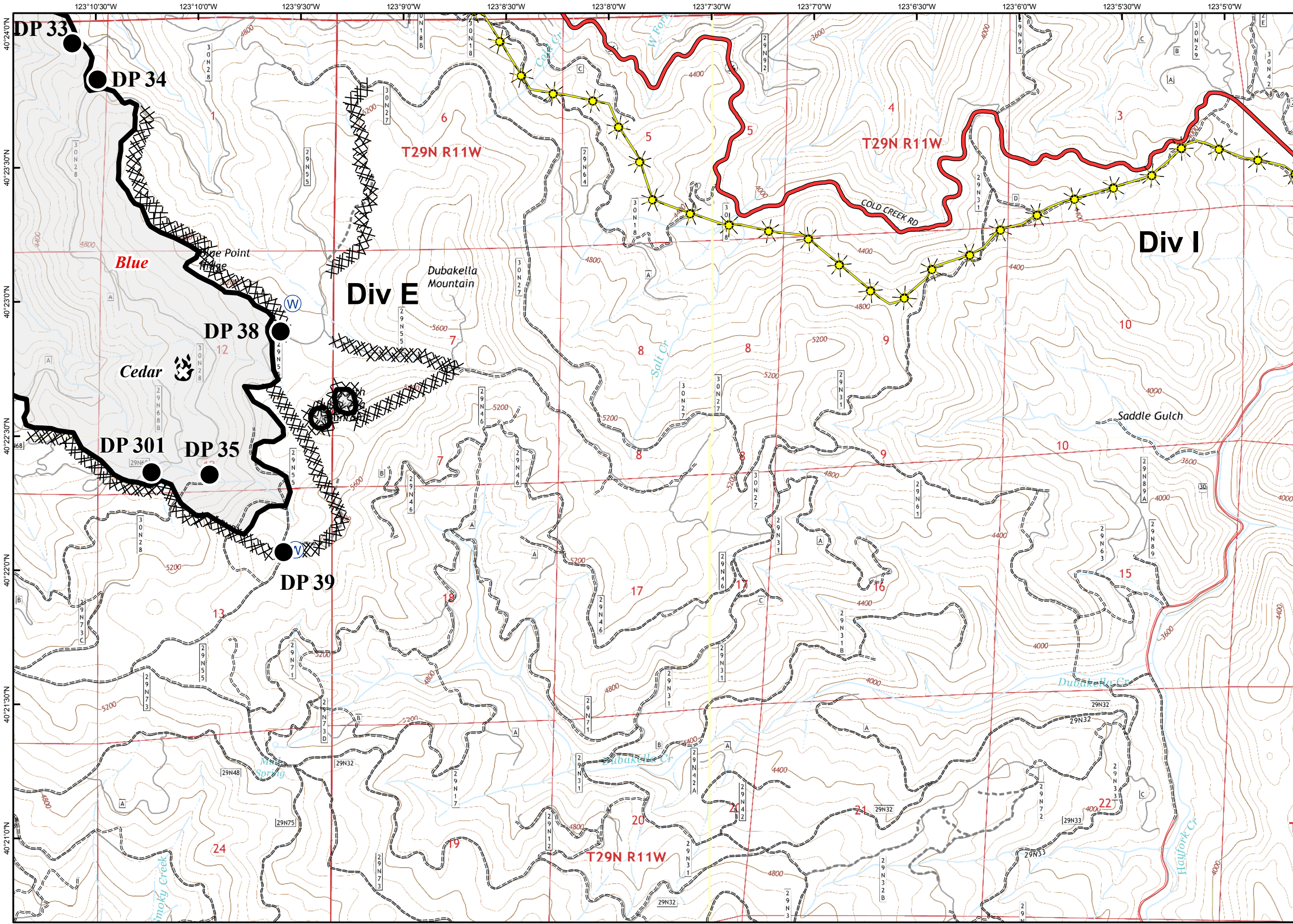




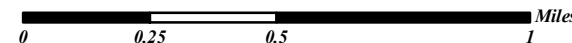
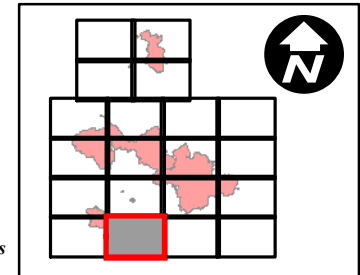
- ( ) Division Break
- ▬ Uncontrolled Fire Edge
- ▬ Contained Fire Edge
- ▬▬▬ Dozer Line
- H · Handline
- R · Road as Completed Line
- ▬▬▬ Planned Line
- Planned Secondary Line
- ✕ Proposed Dozer Line
- H ● Proposed Handline
- ▭ Incident Command Post
- Drop Point
- Ⓢ Staging Area
- Ⓡ Repeater
- Ⓜ Helibase
- Helispot
- 🏠 Dip Site
- Ⓜ Water Source
- Ⓜ Restricted Water Source
- Ⓜ Pump
- Ⓜ Mobile Weather Unit
- Ⓜ Road Closure
- 🔥 Fire Location
- 🔥 Fire Location - Out
- SPI Gate
- ▭ Private Land within Forest Boundary
- ▭ National Forest Boundary
- ▭ Wilderness
- ▭ Inventoried Roadless Area
- ⚡ PG&E Gas Pipeline



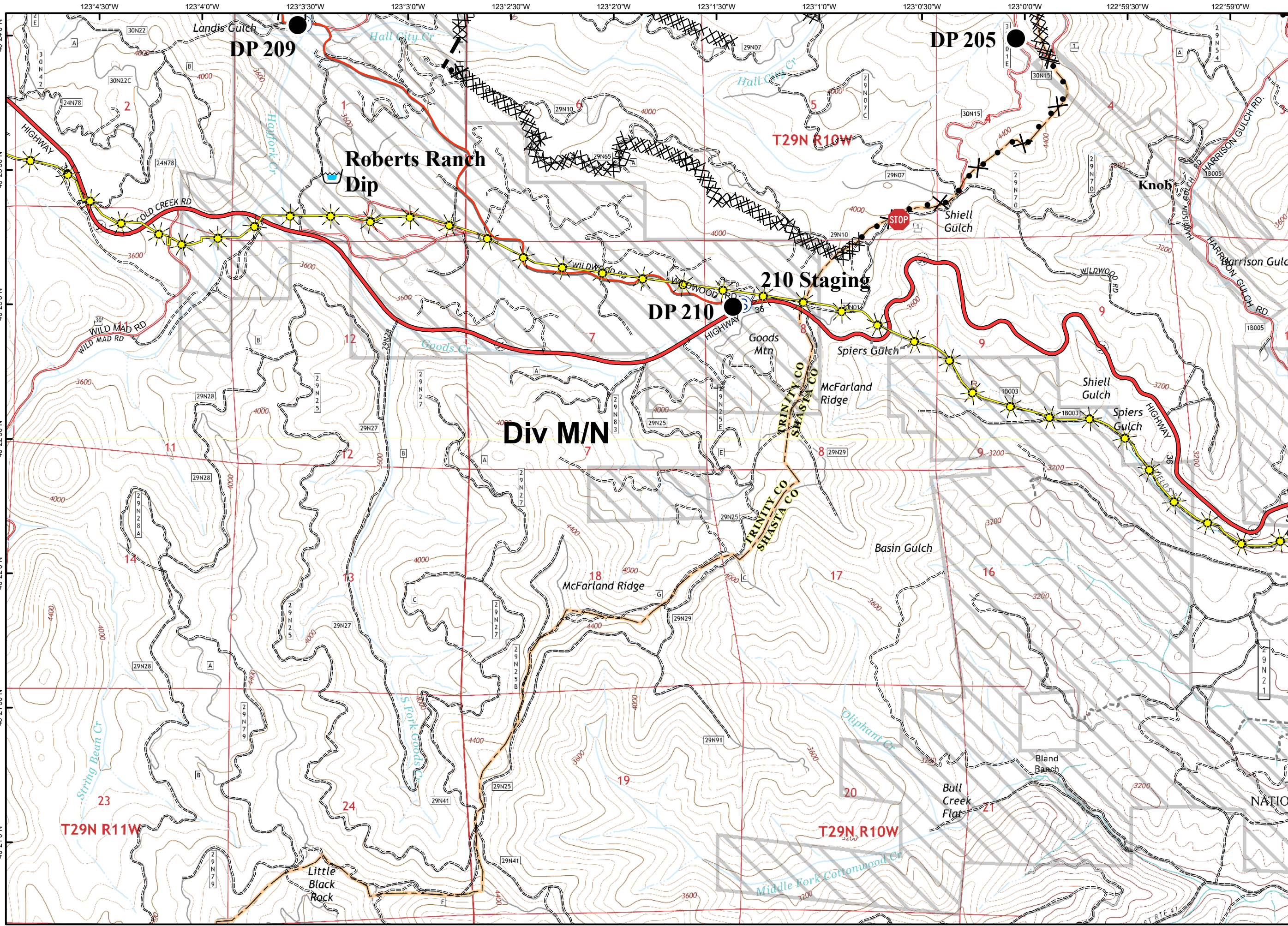




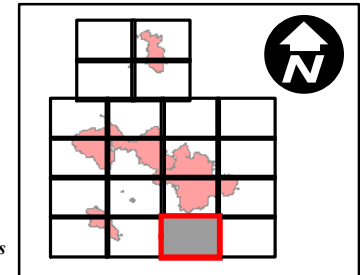
- Division Break
- Uncontrolled Fire Edge
- Contained Fire Edge
- Dozer Line
- Handline
- Road as Completed Line
- Planned Line
- Planned Secondary Line
- Proposed Dozer Line
- Proposed Handline
- Incident Command Post
- Drop Point
- Staging Area
- Repeater
- Helibase
- Helispot
- Dip Site
- Water Source
- Restricted Water Source
- Pump
- Mobile Weather Unit
- Road Closure
- Fire Location
- Fire Location - Out
- SPI Gate
- Private Land within Forest Boundary
- National Forest Boundary
- Wilderness
- Inventoried Roadless Area
- PG&E Gas Pipeline







- (X) Division Break
- [Red Line] Uncontrolled Fire Edge
- [Black Line] Contained Fire Edge
- [Cross-hatch] Dozer Line
- H - Handline
- R - Road as Completed Line
- [Dashed Line] Planned Line
- [Black Circle] Planned Secondary Line
- [Cross-hatch with Circle] Proposed Dozer Line
- H ● Proposed Handline
- [Blue Square] Incident Command Post
- [Black Circle] Drop Point
- [S in Circle] Staging Area
- [R in Circle] Repeater
- [H in Circle] Helibase
- [Blue Circle] Helispot
- [Water Drop] Dip Site
- [W in Circle] Water Source
- [W in Circle with slash] Restricted Water Source
- [P in Circle] Pump
- [WX in Circle] Mobile Weather Unit
- [Red Stop Sign] Road Closure
- [Red Flame] Fire Location
- [Flame with slash] Fire Location - Out
- [Arrow] SPI Gate
- [Dashed Line] Private Land within Forest Boundary
- [Green Box] National Forest Boundary
- [Green Box with slash] Wilderness
- [Green Box with diagonal lines] Inventoried Roadless Area
- [Yellow Star] PG&E Gas Pipeline







- Division Break
- Uncontrolled Fire Edge
- Contained Fire Edge
- Dozer Line
- Handline
- Road as Completed Line
- Planned Line
- Planned Secondary Line
- Proposed Dozer Line
- Proposed Handline
- Incident Command Post
- Drop Point
- Staging Area
- Repeater
- Helibase
- Helispot
- Dip Site
- Water Source
- Restricted Water Source
- Pump
- Mobile Weather Unit
- Road Closure
- Fire Location
- Fire Location - Out
- SPI Gate
- Private Land within Forest Boundary
- Forest Boundary
- National Forest Boundary
- Wilderness
- Inventoried Roadless Area
- PG&E Gas Pipeline

