

123°14'W

123°13'W

123°12'W

123°11'W

123°10'W

123°9'W

123°8'W

40°25'N

40°24'N

40°23'N

40°22'N

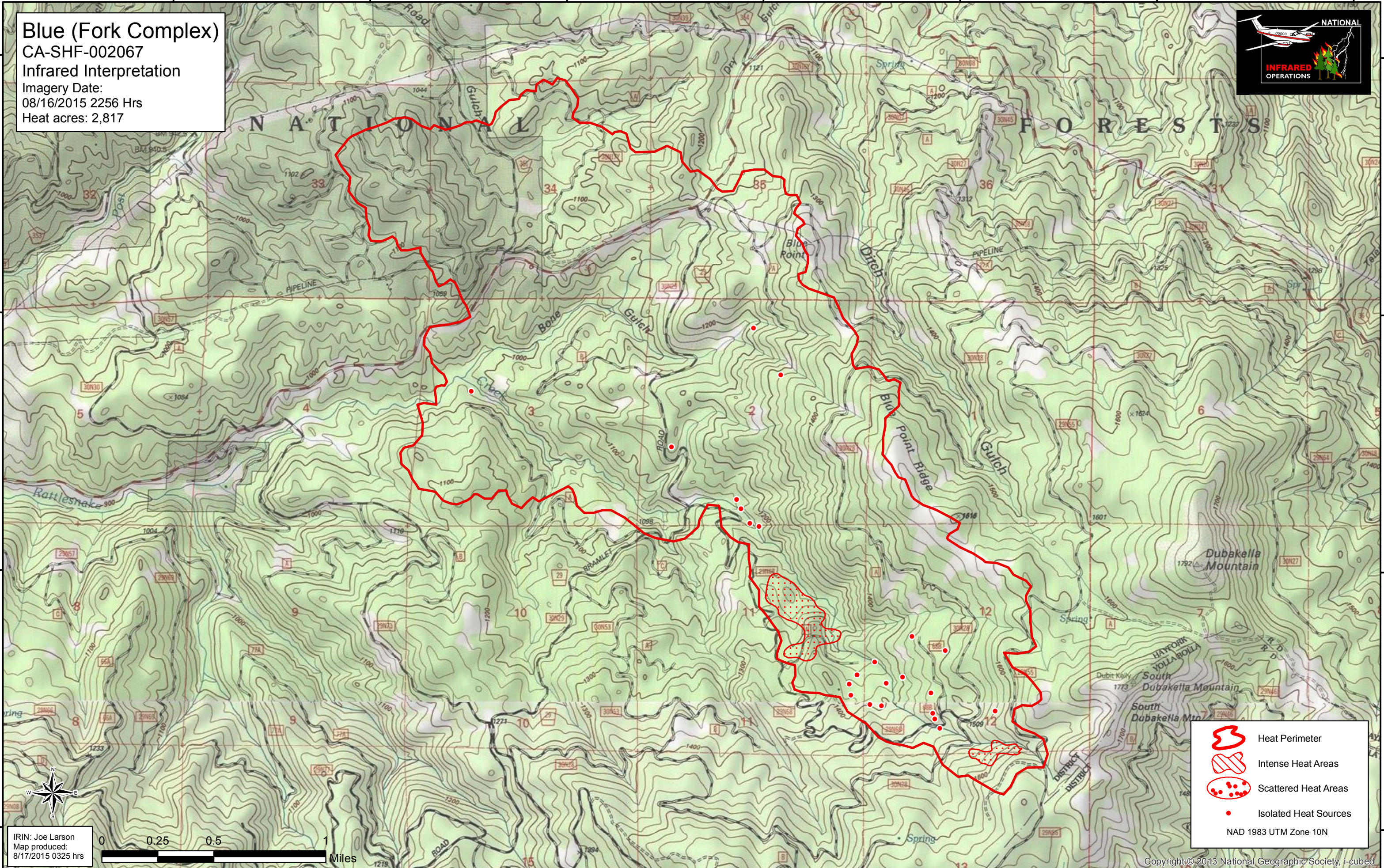
40°25'N





40°24'N

40°23'N

40°22'N

**Blue (Fork Complex)**  
 CA-SHF-002067  
 Infrared Interpretation  
 Imagery Date:  
 08/16/2015 2256 Hrs  
 Heat acres: 2,817



-  Heat Perimeter
-  Intense Heat Areas
-  Scattered Heat Areas
-  Isolated Heat Sources

NAD 1983 UTM Zone 10N

IRIN: Joe Larson  
 Map produced:  
 8/17/2015 0325 hrs

