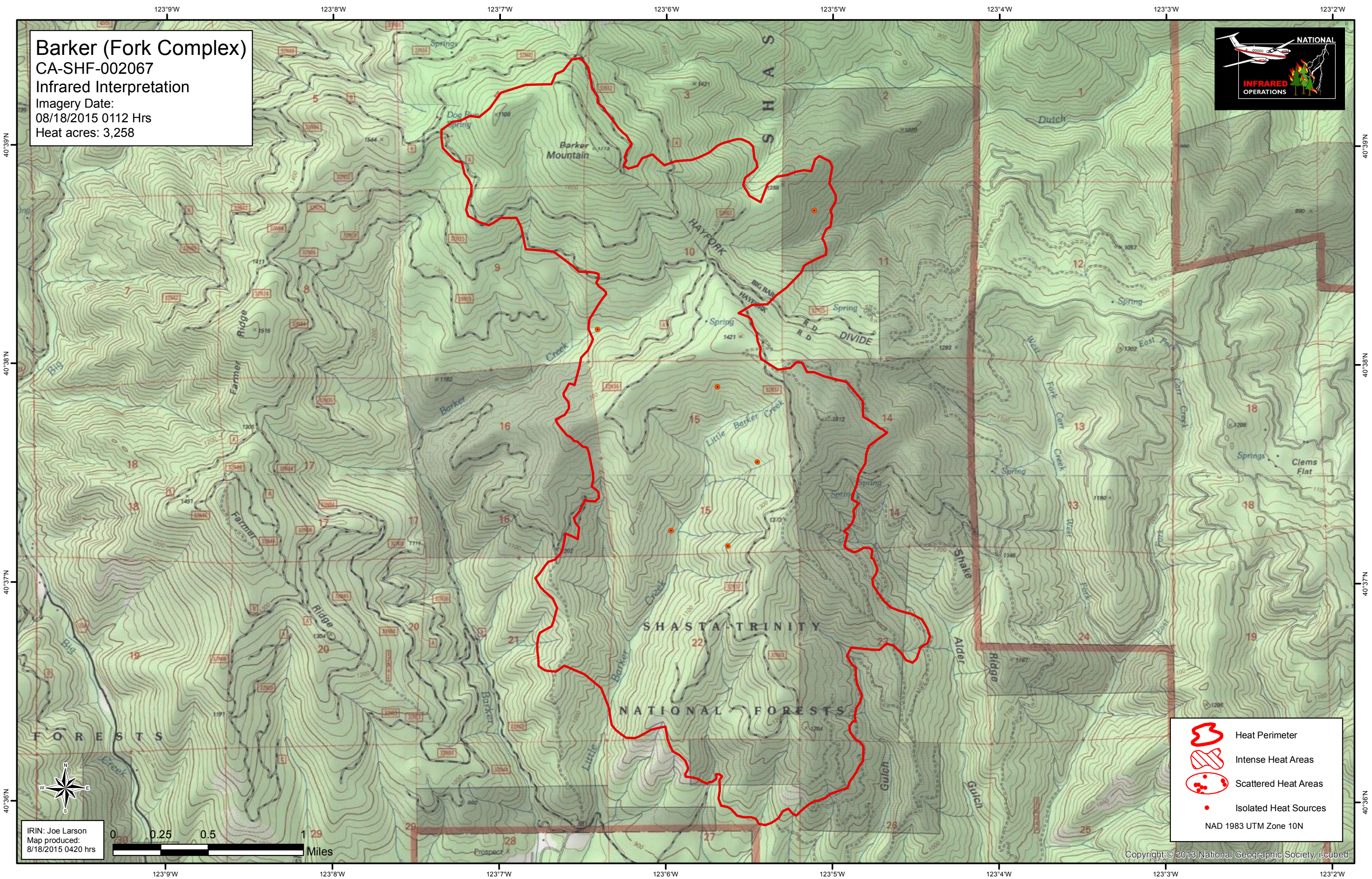






Barker (Fork Complex)
CA-SHF-002067
Infrared Interpretation
Imagery Date:
08/18/2015 0112 Hrs
Heat acres: 3,258



 Heat Perimeter
 Intense Heat Areas
 Scattered Heat Areas
 Isolated Heat Sources
NAD 1983 UTM Zone 10N



IRIN: Joe Larson
Map produced:
8/18/2015 0420 hrs

0 0.25 0.5 1 Miles