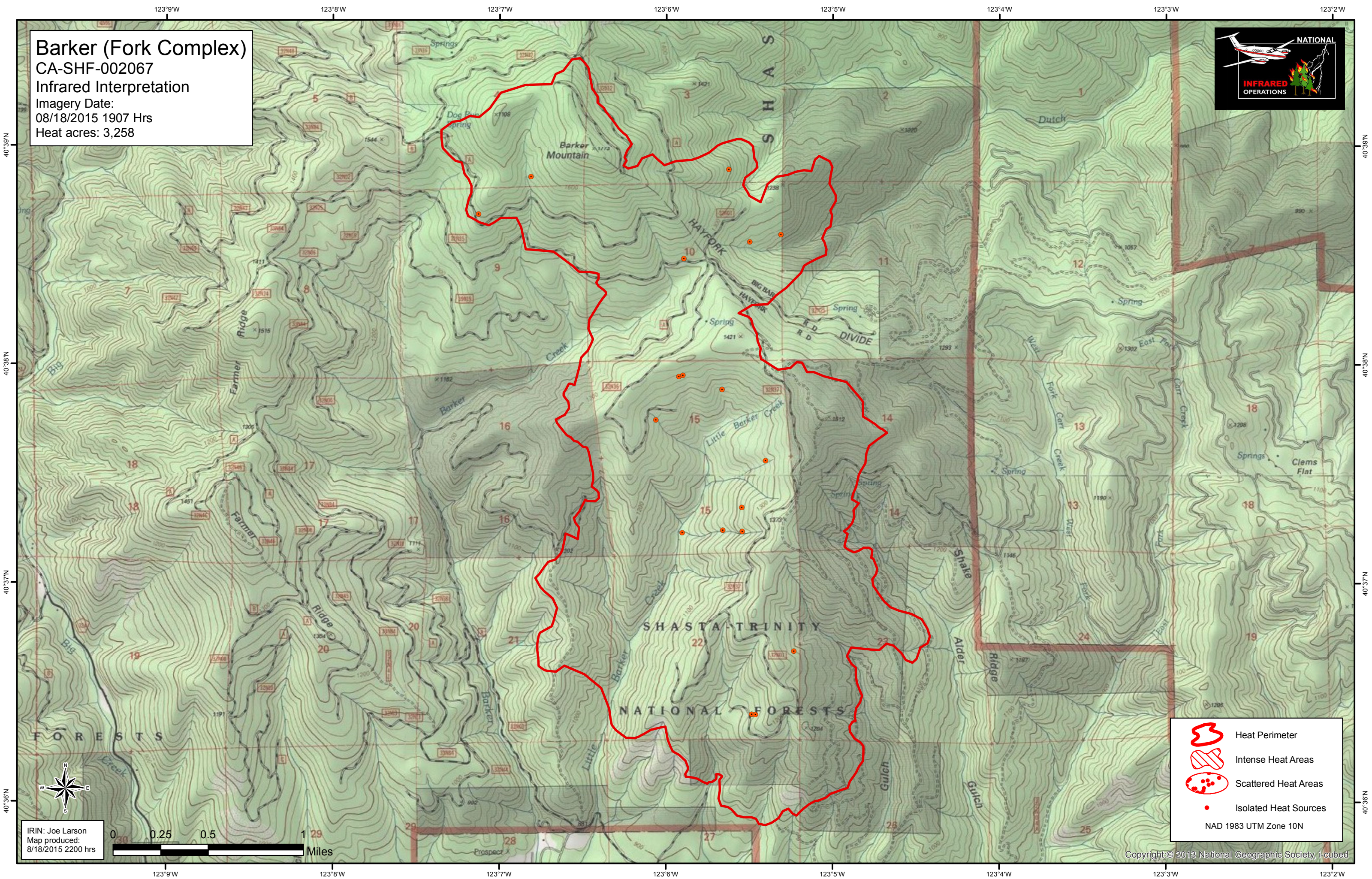






**Barker (Fork Complex)**  
 CA-SHF-002067  
 Infrared Interpretation  
 Imagery Date:  
 08/18/2015 1907 Hrs  
 Heat acres: 3,258



 Heat Perimeter  
 Intense Heat Areas  
 Scattered Heat Areas  
 Isolated Heat Sources  
 NAD 1983 UTM Zone 10N



IRIN: Joe Larson  
 Map produced:  
 8/18/2015 2200 hrs

0 0.25 0.5 1 Miles