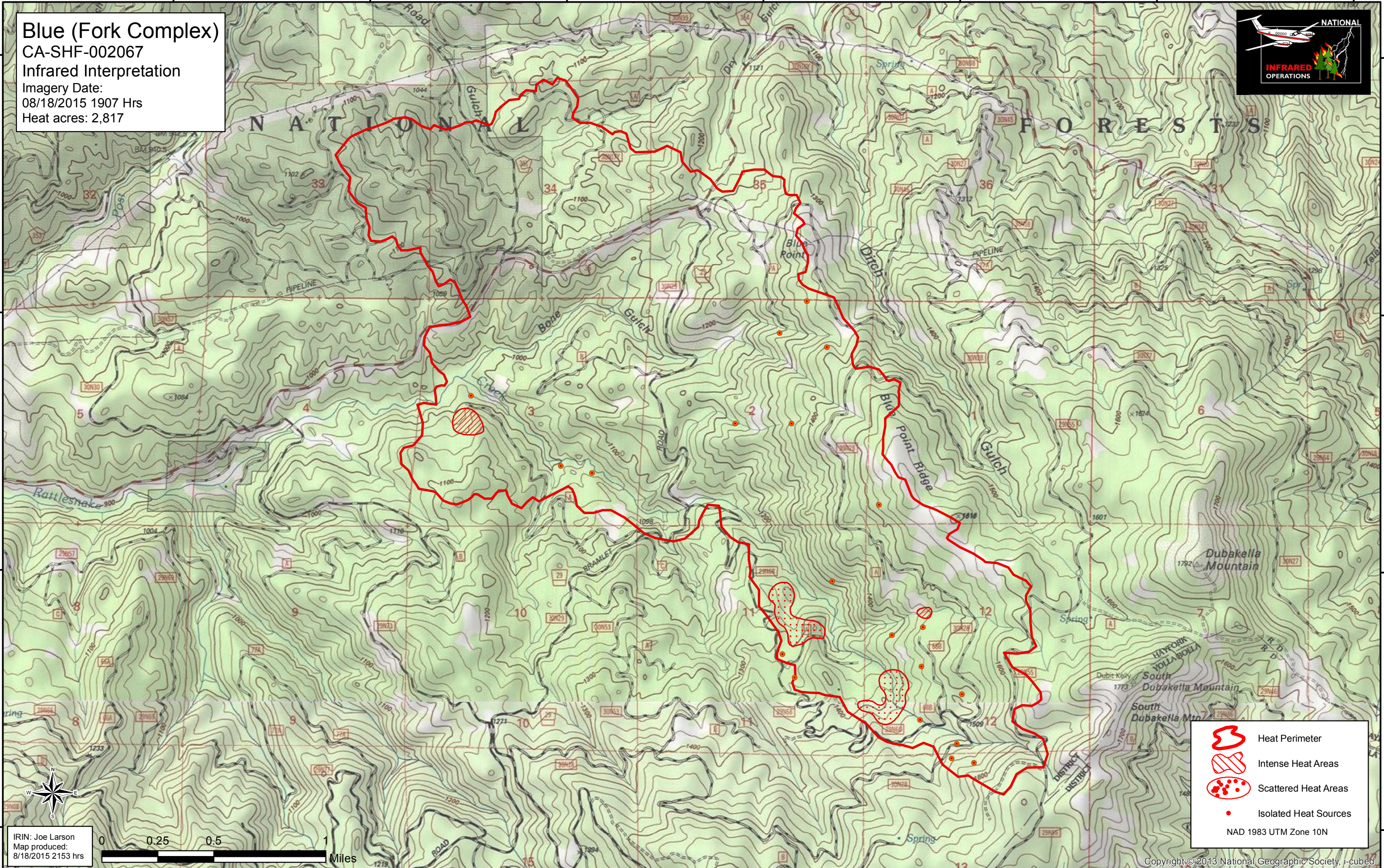






123°14'W 123°13'W 123°12'W 123°11'W 123°10'W 123°9'W 123°8'W

**Blue (Fork Complex)**  
CA-SHF-002067  
Infrared Interpretation  
Imagery Date:  
08/18/2015 1907 Hrs  
Heat acres: 2,817




40°25'N  
40°24'N  
40°23'N  
40°22'N



-  Heat Perimeter
-  Intense Heat Areas
-  Scattered Heat Areas
-  Isolated Heat Sources

NAD 1983 UTM Zone 10N

IRIN: Joe Larson  
Map produced:  
8/18/2015 2153 hrs



Miles

123°14'W 123°13'W 123°12'W 123°11'W 123°10'W 123°9'W 123°8'W