



IRIN: Joe Larson
Map produced:
8/20/2015 0510 hrs





Rail Shiell (Fork Complex)
CA-SHF-002067
Infrared Interpretation
Imagery Date:
08/20/2015 0204 Hrs
Heat acres: 23,817



 Heat Perimeter

 Intense Heat Areas

 Scattered Heat Areas

 Isolated Heat Sources

NAD 1983 UTM Zone 10N

