

Barker (Fork Complex)

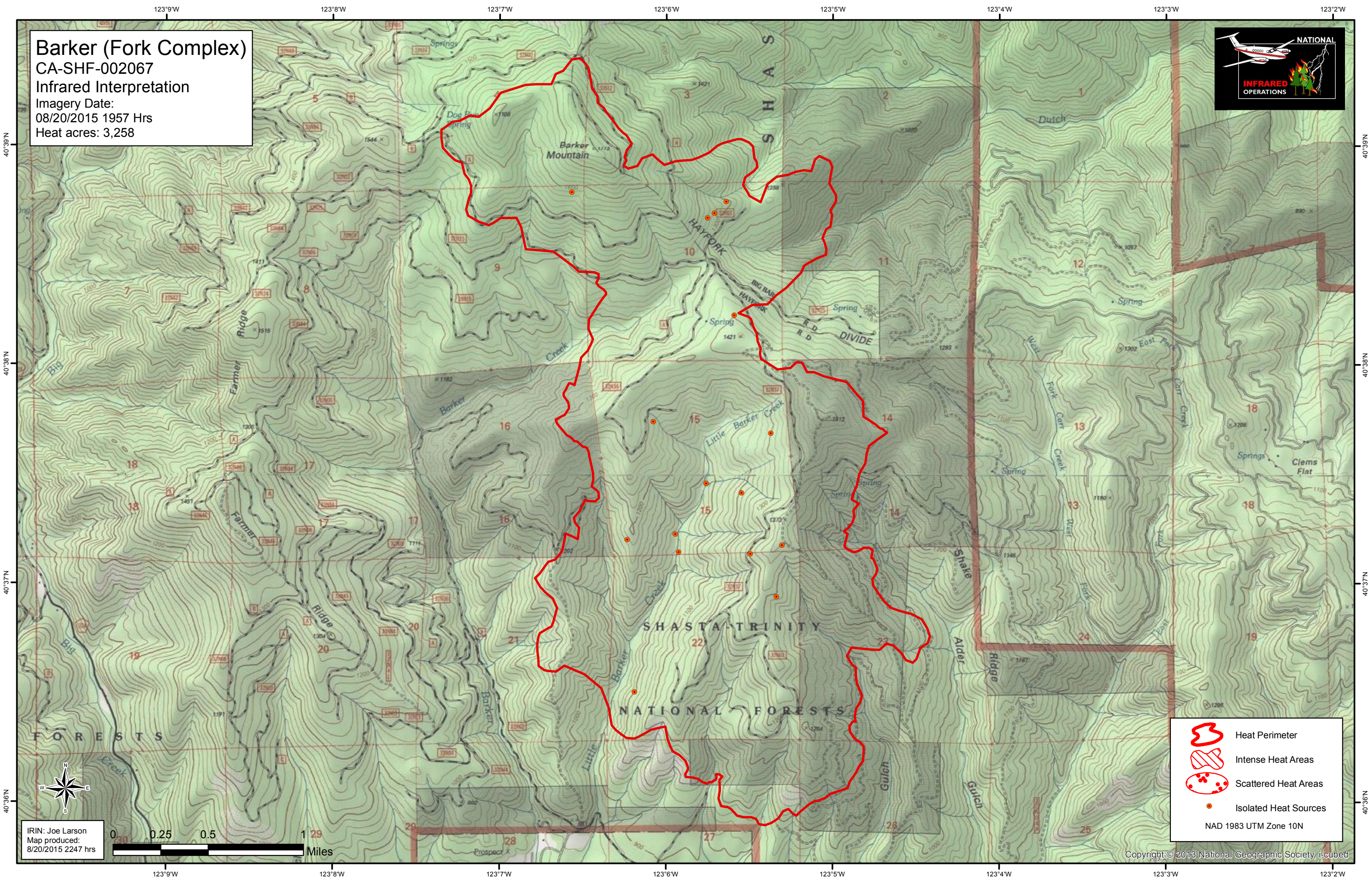
CA-SHF-002067





Infrared Interpretation

Imagery Date:

08/20/2015 1957 Hrs

Heat acres: 3,258



-  Heat Perimeter
-  Intense Heat Areas
-  Scattered Heat Areas
-  Isolated Heat Sources

NAD 1983 UTM Zone 10N



IRIN: Joe Larson
Map produced:
8/20/2015 2247 hrs

0 0.25 0.5 1 Miles