

123°14'W

123°13'W

123°12'W

123°11'W

123°10'W

123°9'W

123°8'W

Blue (Fork Complex)
 CA-SHF-002067
 Infrared Interpretation
 Imagery Date:
 08/20/2015 1957 Hrs
 Heat acres: 2,817



40°25'N

40°25'N

40°24'N

40°24'N

40°23'N


40°23'N





40°22'N

40°22'N



IRIN: Joe Larson
 Map produced:
 8/20/2015 2243 hrs



-  Heat Perimeter
-  Intense Heat Areas
-  Scattered Heat Areas
-  Isolated Heat Sources

NAD 1983 UTM Zone 10N

Copyright © 2013 National Geographic Society, i-cubed

123°14'W

123°13'W

123°12'W

123°11'W

123°10'W

123°9'W

123°8'W