

















**South Complex**  
**CA-SHF-002108**  
**Pilot Map**  
**August 5, 2015**  
**Day Shift**

-  Division
-  Drop Point
-  Fire Location
-  Fire Origin
-  Helispot
-  Incident Command Post
-  Spot Fire
-  Staging Area
-  Water Source
-  Uncontrolled Fire Edge
-  Completed Dozer Line
-  Completed Line
-  Structure
-  Transmission Lines
-  TFR

**TFR 6/6616**  
**SFC TO 9000 MSL**  
**Freq: 127.025**

Type	Name	Latitude	Longitude
Drop Point	DP-90	40° 48.095'	-123° 30.059'
Drop Point	DP-80	40° 43.514'	-123° 24.932'
Drop Point	DP-66	40° 43.264'	-123° 24.663'
Drop Point	DP-64	40° 41.842'	-123° 25.096'
Drop Point	DP-70	40° 41.764'	-123° 22.153'
Drop Point	DP-60	40° 39.710'	-123° 26.044'
Drop Point	DP-10	40° 35.069'	-123° 26.720'
Drop Point	DP-25	40° 37.152'	-123° 29.646'
Drop Point	DP-28	40° 37.595'	-123° 30.359'
Drop Point	DP-21	40° 37.196'	-123° 28.591'
Drop Point	DP-15	40° 36.647'	-123° 28.415'
Drop Point	DP-20 VFD	40° 37.004'	-123° 27.261'
Drop Point	DP-61	40° 39.683'	-123° 27.518'
Drop Point	DP-75	40° 41.609'	-123° 16.865'
Drop Point	DP-85	40° 44.610'	-123° 28.875'
Helispot		40° 41.675'	-123° 26.110'
Incident Command Post		40° 37.514'	-123° 28.019'
Staging Area	Hyampom Staging	40° 37.067'	-123° 26.981'
Water Source		40° 41.543'	-123° 27.607'
Water Source		40° 47.546'	-123° 30.217'

