

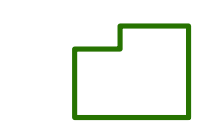



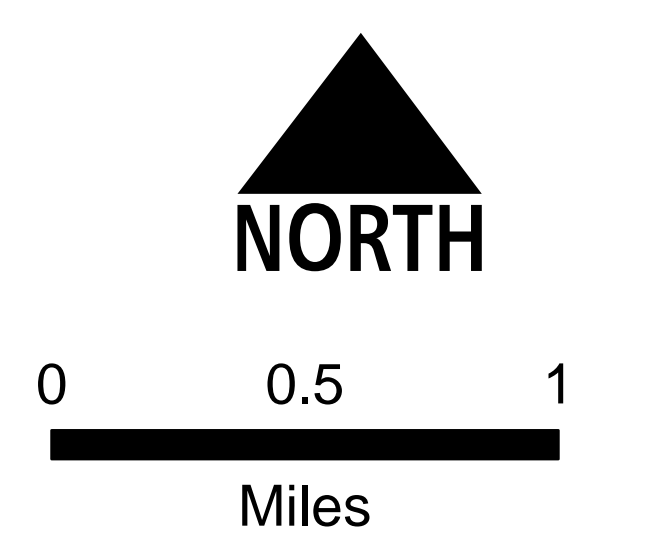
# FIRE PROGRESSION

## SOUTH COMPLEX CA-SHF-002108

AUGUST 17, 2015

Burn Date	Acres
7/31	4,087
8/01	2,314
8/02	964
8/03	958
8/04	490
8/05	1,067
8/06	792
8/07	889
8/08	1,047
8/09	1,102
8/10	1,020
8/11	613
8/12	1,016
8/13	886
8/14	1,806
8/15	1,056
8/16	895
<b>Total</b>	<b>21,005</b>

-  USDA Forest Service
-  Private Lands
-  Forest Boundary
-  Ranger District Boundary



Map Datum: Nad 83 UTM Zone 10  
NorCal 2 GIS: 8/17/2015 5:49:58 AM

