

South Complex







SHF-002108

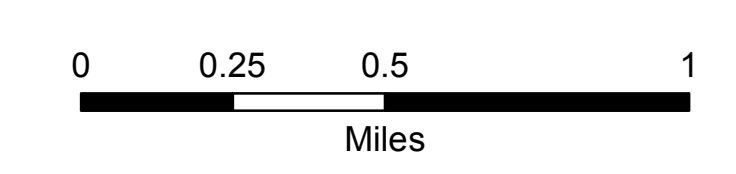

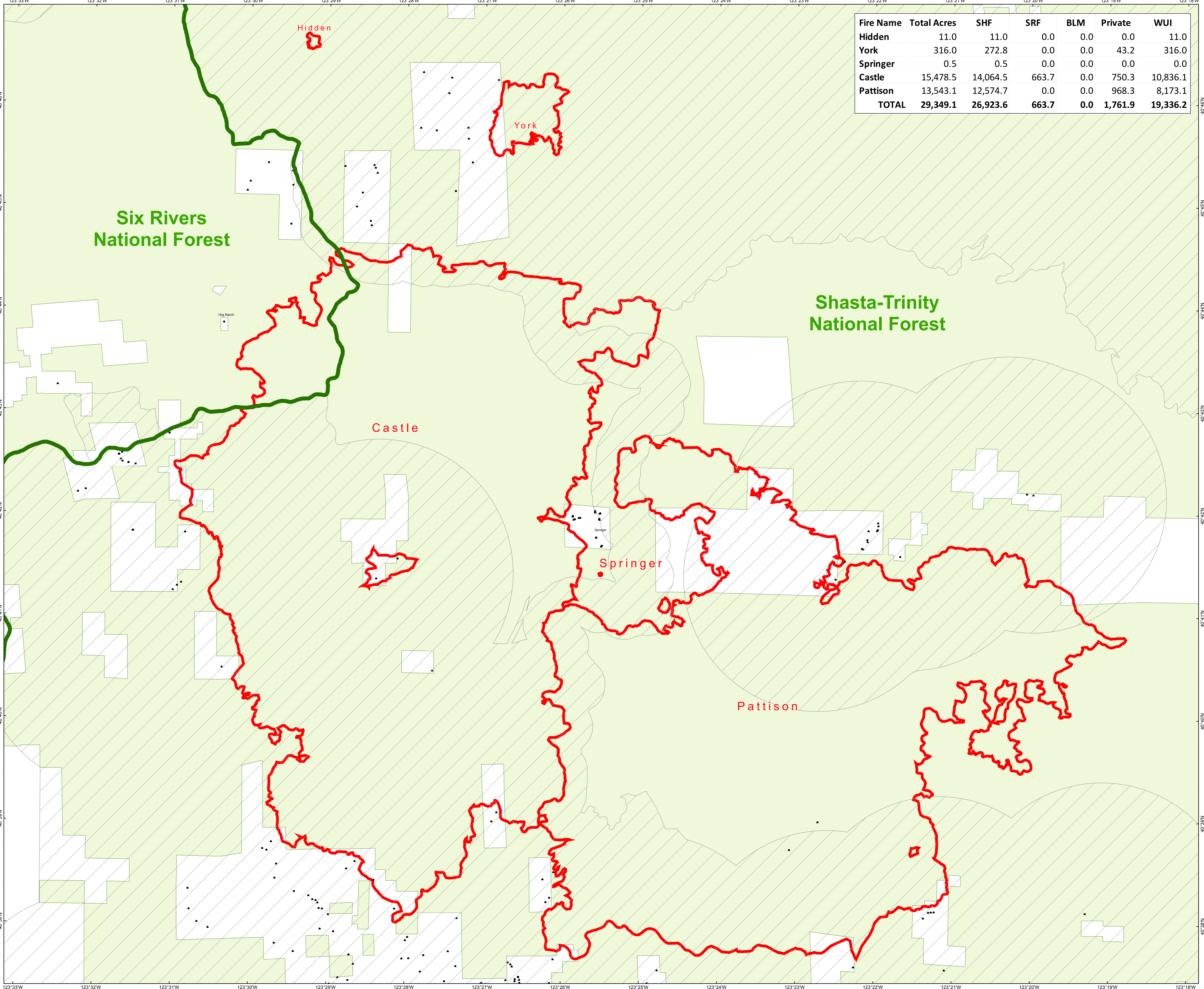
September 2, 2015

Approximate Acres:
29,377

Fire Name	Total Acres	SHF	SRF	BLM	Private	WUI
Hidden	11.0	11.0	0.0	0.0	0.0	11.0
York	316.0	272.8	0.0	0.0	43.2	316.0
Springer	0.5	0.5	0.0	0.0	0.0	0.0
Castle	15,478.5	14,064.5	663.7	0.0	750.3	10,836.1
Pattison	13,543.1	12,574.7	0.0	0.0	968.3	8,173.1
TOTAL	29,349.1	26,923.6	663.7	0.0	1,761.9	19,336.2

Ownership Map

-  Fire Perimeter
-  National Forest Boundary
-  USDA Forest Service
-  Private Land
-  Wildland-Urban Interface (SHF 2011)
-  Structure



NAD 83 UTM Zone 10

