




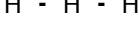

















# South Complex

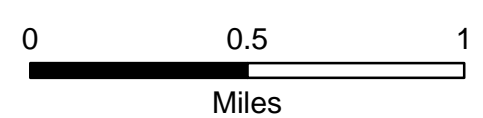

SHF-002108  
September 5, 2015

Approximate Acres:  
29,395

IR Flight 9/2 @ 0200 hrs

## Operations Map

-  Uncontrolled Fire Edge
-  Completed Dozer Line
-  Completed Line
-  Hand Line
-  Proposed Dozer Line
-  Division
-  Dip Site
-  Drop Point
-  Helispot
-  Lookout
-  Mobile Weather Unit
-  Pump
-  Repeater
-  Staging Area
-  Water Source
-  Equipment Location
-  Transmission Line
-  Structure
-  Wild and Scenic River
-  Forest Boundary
-  Ranger District Boundary



Map Datum: NAD 83 UTM Zone 10  
9/4/2015 8:15:40 PM

