

**South Complex
CA-SHF-002108**

IAP Map Packet

Sept. 7, 2015

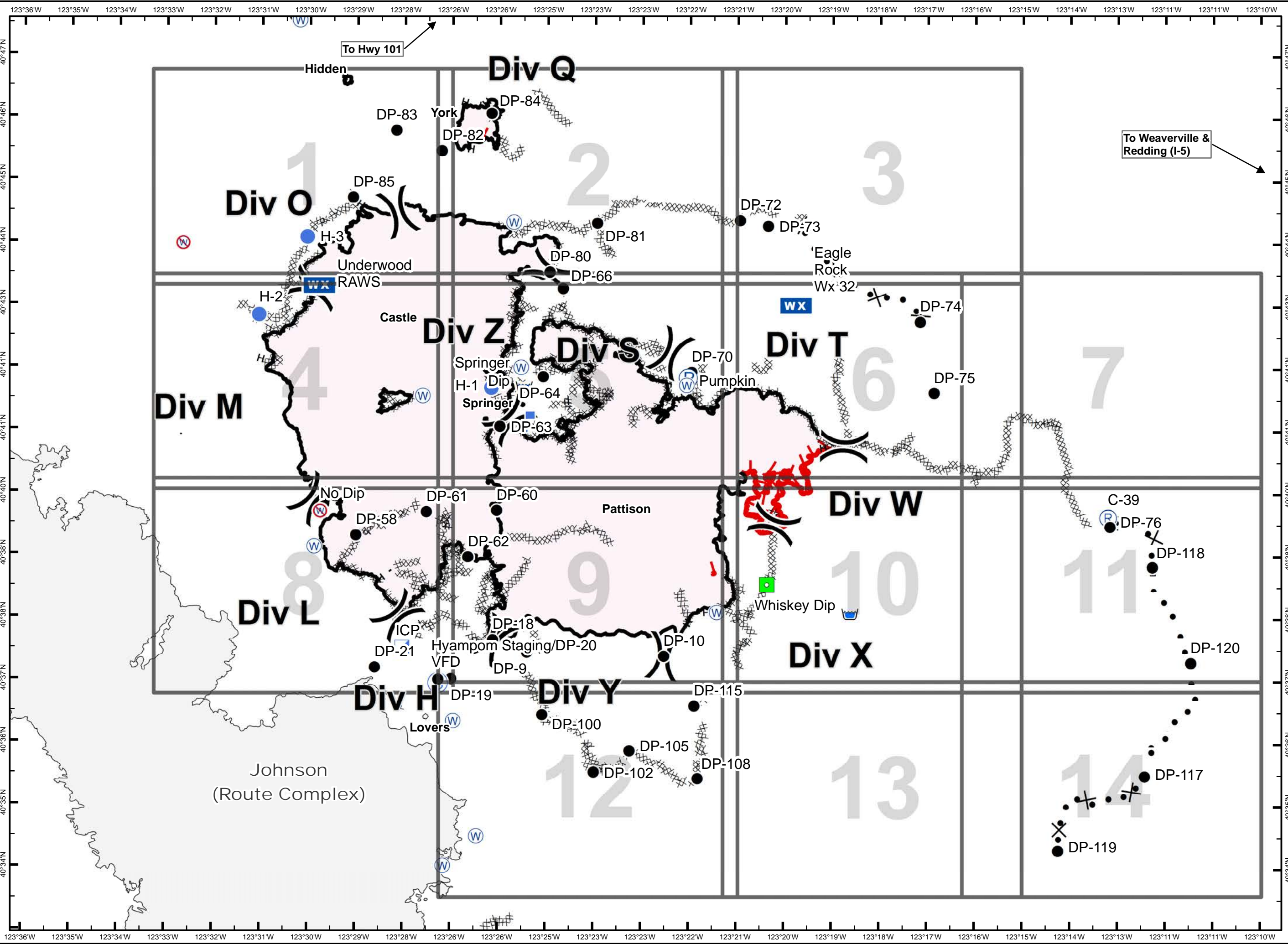
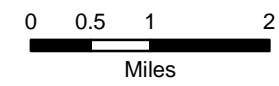


**29,385 acres as of
9/2/2015 @ 0200 hrs**

- Division Break
- Uncontrolled Fire Edge
- Contained Fire Edge
- Hand Line
- Completed Dozer Line
- Proposed Dozer Line
- Incident Command Post
- Drop Point
- Staging Area
- Repeater
- Helispot
- Dip Site
- Water Source
- Restricted Water Source
- Equipment Location



UTM 10 NAD 83

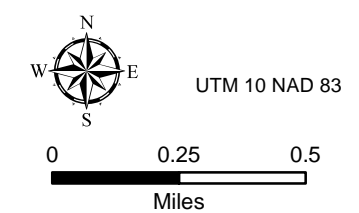


South Complex CA-SHF-002108

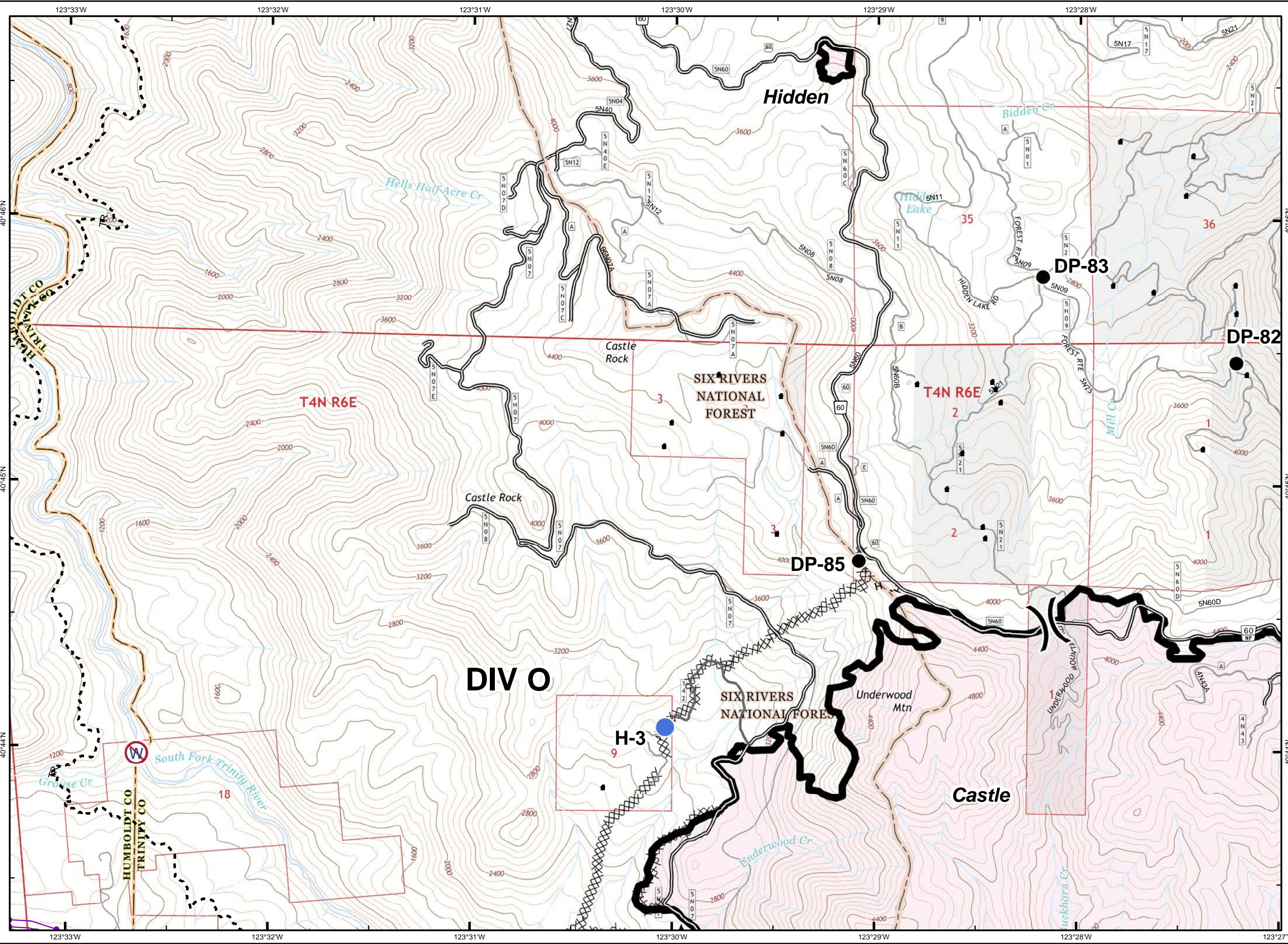
Sept. 7, 2015



- Division Break
- Uncontrolled Fire Edge
- Contained Fire Edge
- H - H - Hand Line
- Completed Dozer Line
- Proposed Dozer Line
- ICP
- Drop Point
- Staging Area
- Repeater
- Helispot
- Dip Site
- Water Source
- Restr. Water Source
- Pump
- Mobile Weather Unit
- Lookout
- Equipment Location
- Nat'l Forest Boundary
- Wilderness
- Wild and Scenic River
- Non-USFS Land



1	2	3	
4	5	6	7
8	9	10	11
	12	13	14

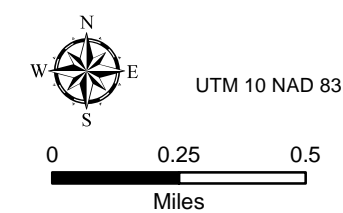


South Complex CA-SHF-002108

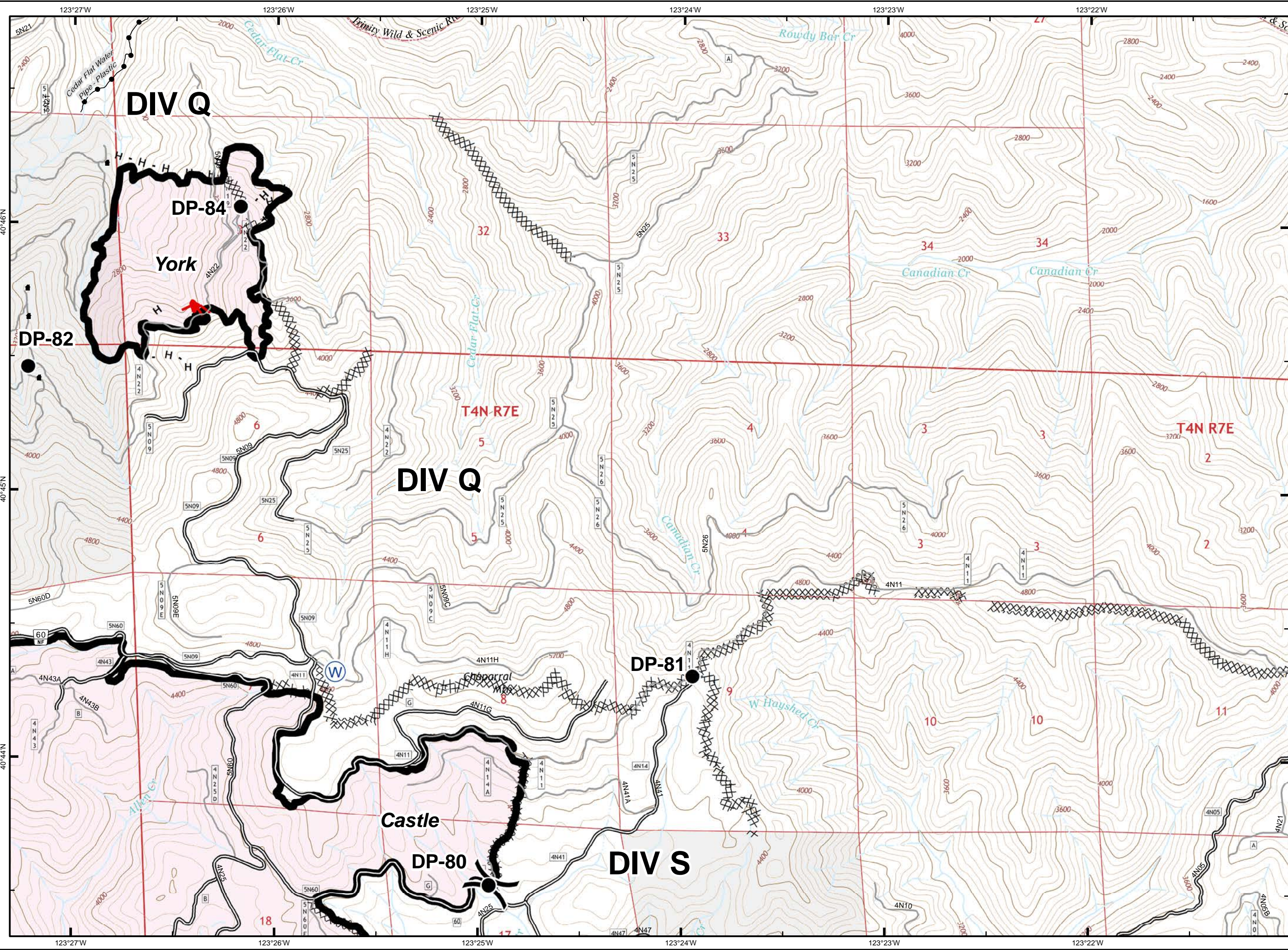
Sept. 7, 2015



- Division Break
- Uncontrolled Fire Edge
- Contained Fire Edge
- Hand Line
- Completed Dozer Line
- Proposed Dozer Line
- ICP
- Drop Point
- Staging Area
- Repeater
- Helispot
- Dip Site
- Water Source
- Restr. Water Source
- Pump
- Mobile Weather Unit
- Lookout
- Equipment Location
- Nat'l Forest Boundary
- Wilderness
- Wild and Scenic River
- Non-USFS Land



1	2	3	
4	5	6	7
8	9	10	11
	12	13	14

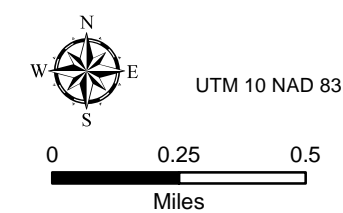


South Complex CA-SHF-002108

Sept. 7, 2015

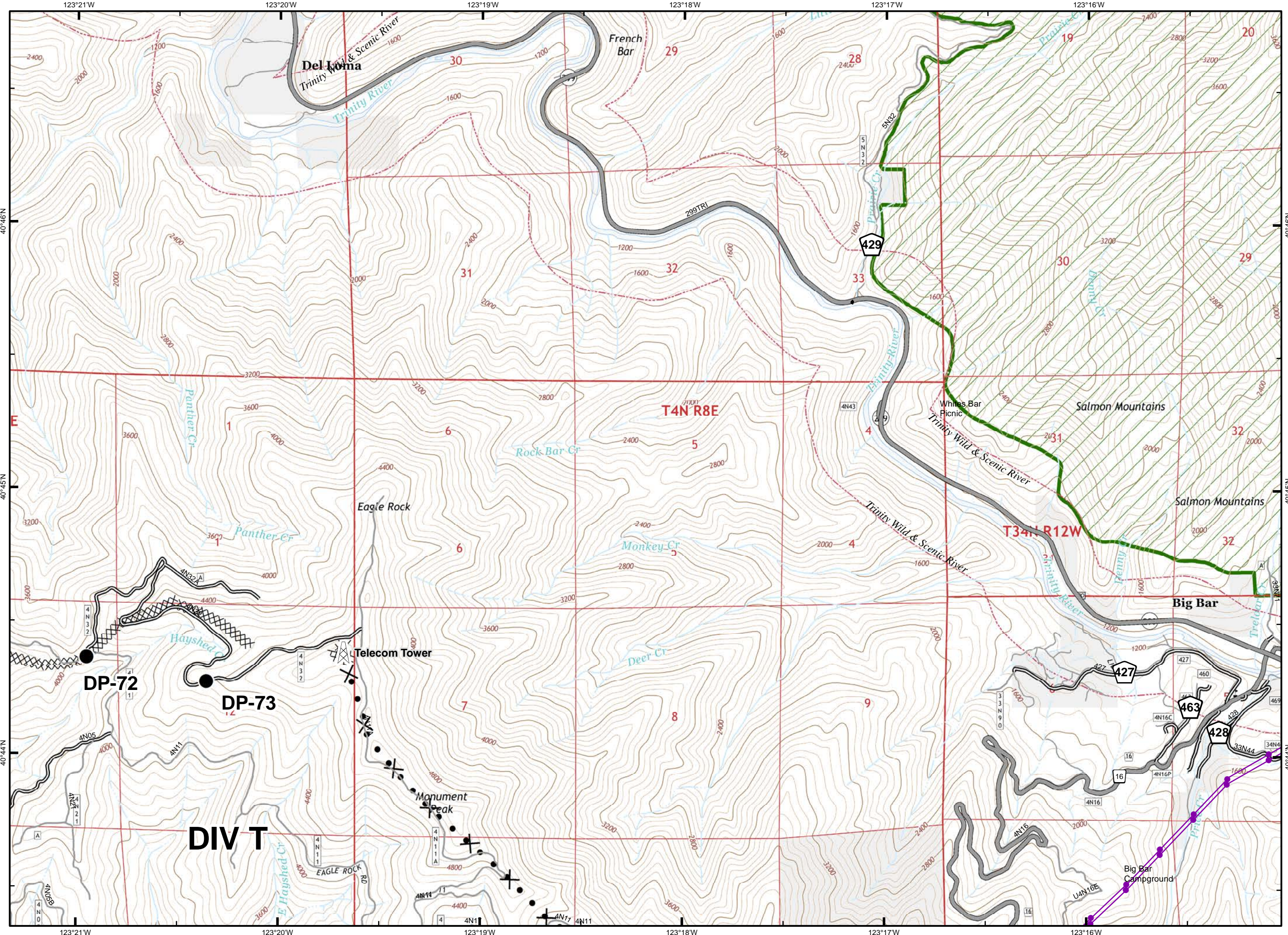


- Division Break
- Uncontrolled Fire Edge
- Contained Fire Edge
- H - H - Hand Line
- Completed Dozer Line
- Proposed Dozer Line
- ICP
- Drop Point
- Staging Area
- Repeater
- Helispot
- Dip Site
- Water Source
- Restr. Water Source
- Pump
- Mobile Weather Unit
- Lookout
- Equipment Location
- Nat'l Forest Boundary
- Wilderness
- Wild and Scenic River
- Non-USFS Land



0 0.25 0.5
Miles

1	2	3	
4	5	6	7
8	9	10	11
	12	13	14

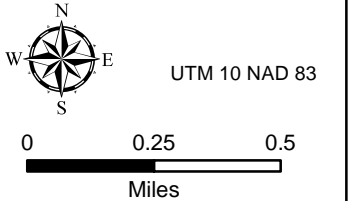


South Complex CA-SHF-002108

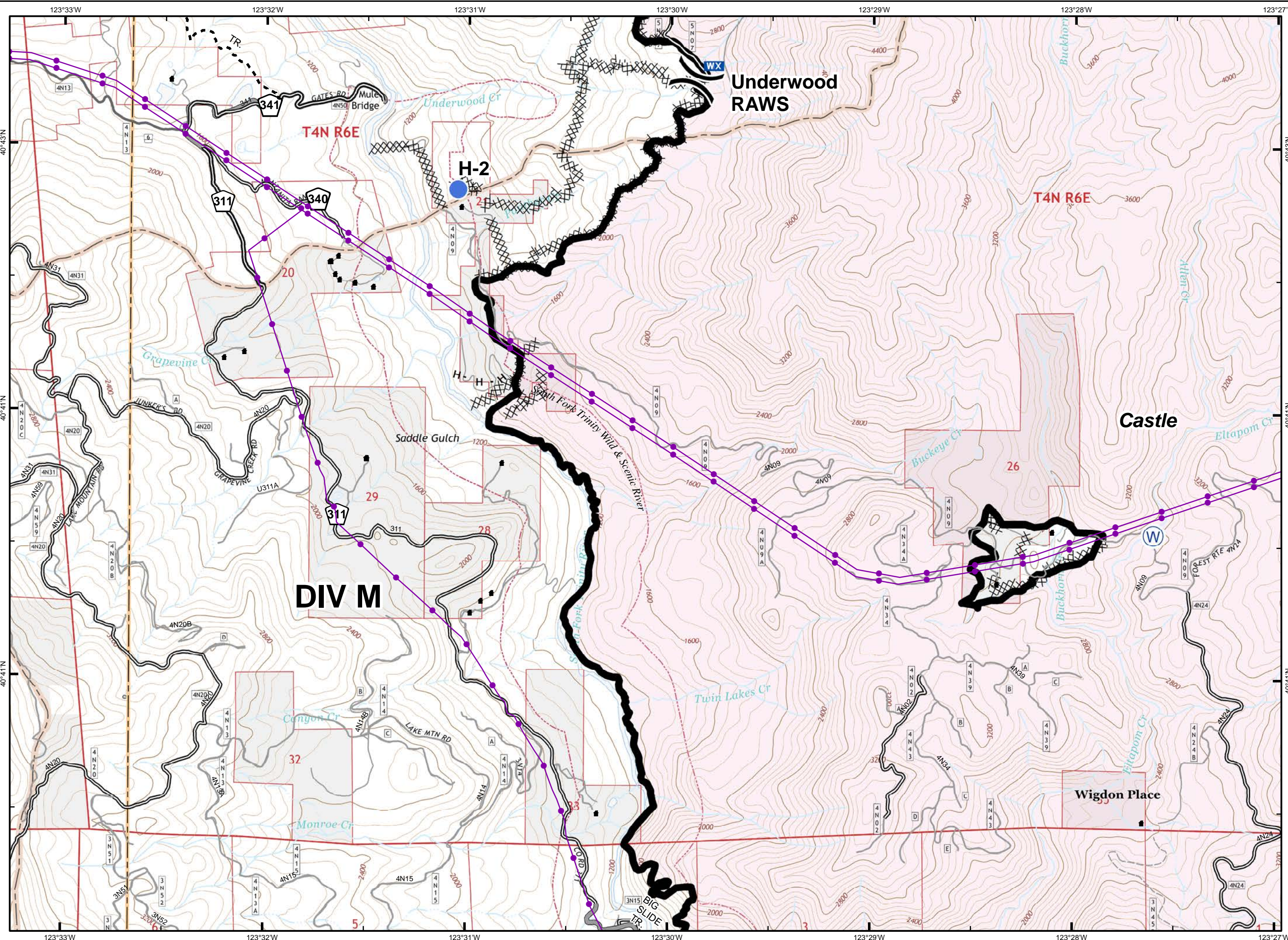
Sept. 7, 2015



- () Division Break
- Uncontrolled Fire Edge
- Contained Fire Edge
- H - H - Hand Line
- Completed Dozer Line
- Proposed Dozer Line
- ICP
- Drop Point
- Staging Area
- Repeater
- Helispot
- ☔ Dip Site
- Water Source
- Restr. Water Source
- Pump
- WX Mobile Weather Unit
- └ Lookout
- Equipment Location
- Nat'l Forest Boundary
- Wilderness
- Wild and Scenic River
- Non-USFS Land



1	2	3	
4	5	6	7
8	9	10	11
	12	13	14

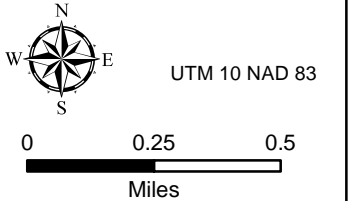


South Complex CA-SHF-002108

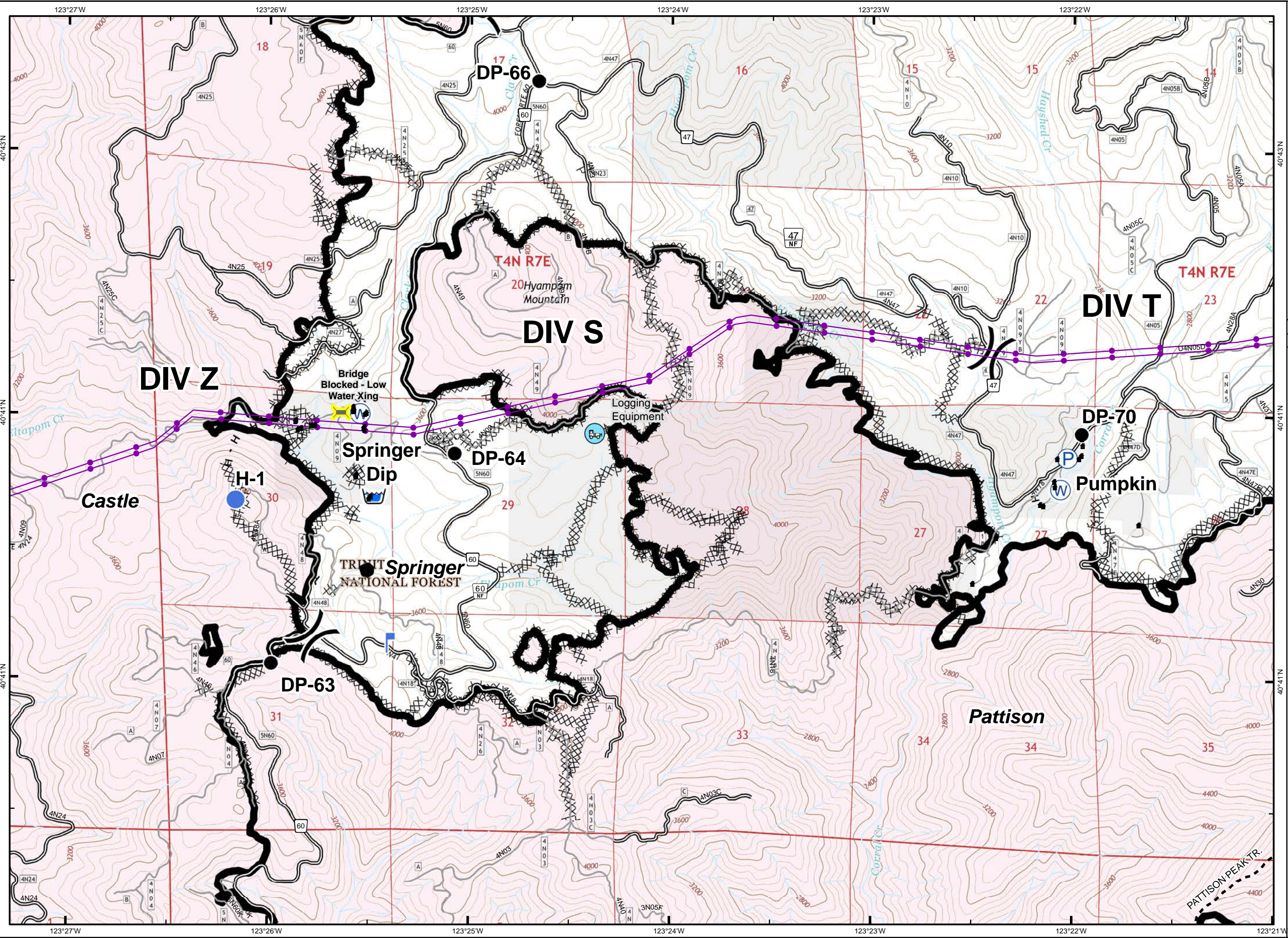
Sept. 7, 2015



- () Division Break
- └ Uncontrolled Fire Edge
- Contained Fire Edge
- H - H - Hand Line
- Completed Dozer Line
- Proposed Dozer Line
- ICP
- Drop Point
- Staging Area
- Repeater
- Helispot
- Dip Site
- Water Source
- Restr. Water Source
- Pump
- Mobile Weather Unit
- Lookout
- Equipment Location
- Nat'l Forest Boundary
- Wilderness
- Wild and Scenic River
- Non-USFS Land



1	2	3
4	5	6
8	9	10
	12	13



DIV Z **DIV S** **DIV T**

Castle

Springer

Dip

DP-66

DP-64

DP-70

DP-63

Hyampam Mountain

Springer NATIONAL FOREST

Pattison

TRINIT

Logging Equipment

Bridge Blocked - Low Water Xing

Haystack Cr.

Corral Cr.

Clayton Cr.

Utapom Cr.

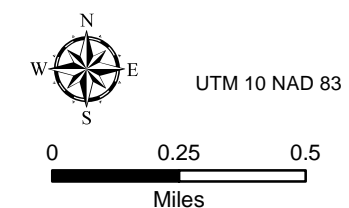
TRINIT PEAK TR.

South Complex CA-SHF-002108

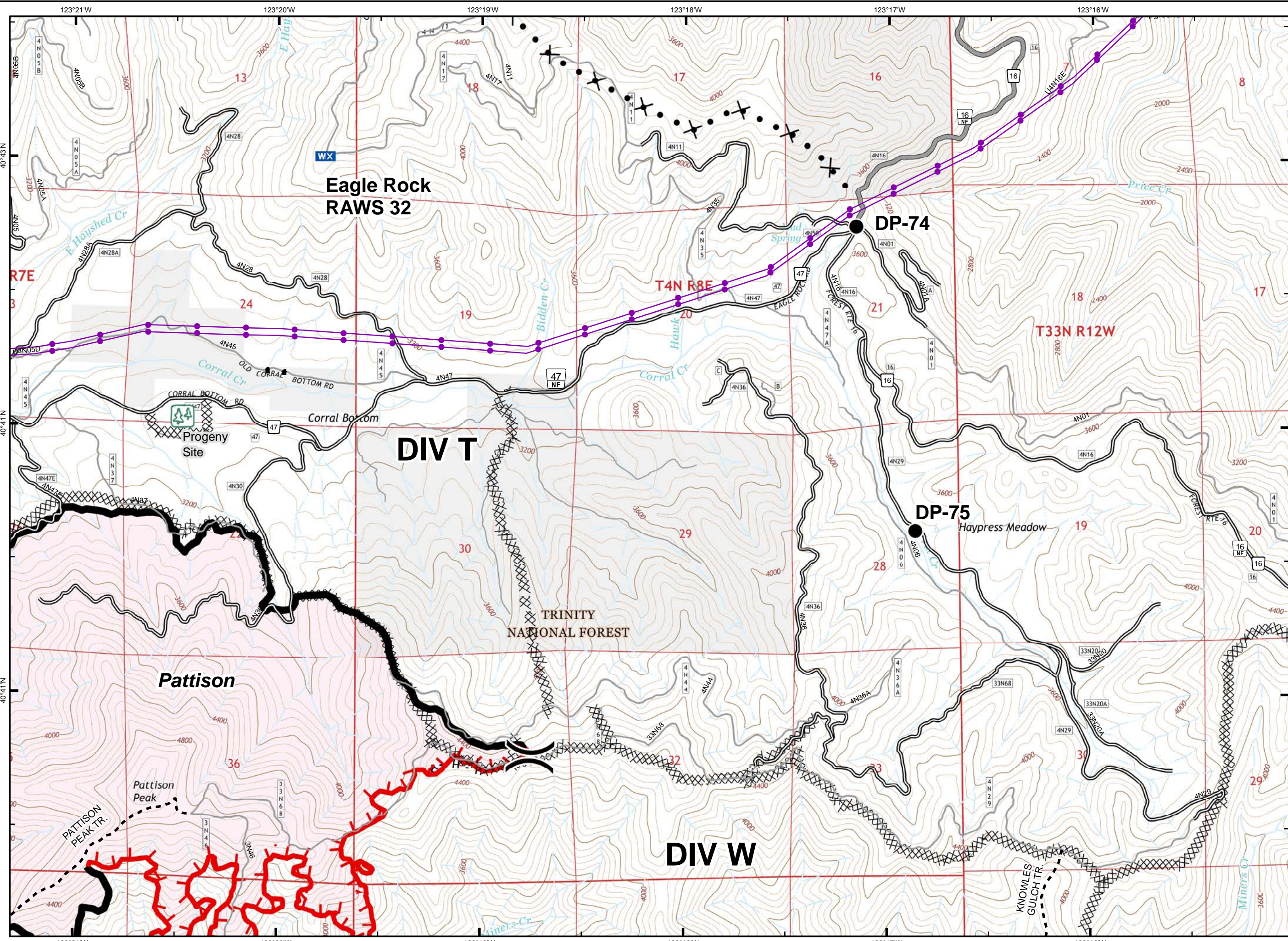
Sept. 7, 2015



- Division Break
- Uncontrolled Fire Edge
- Contained Fire Edge
- H - H - Hand Line
- Completed Dozer Line
- Proposed Dozer Line
- ICP
- Drop Point
- Staging Area
- Repeater
- Helispot
- Dip Site
- Water Source
- Restr. Water Source
- Pump
- Mobile Weather Unit
- Lookout
- Equipment Location
- Nat'l Forest Boundary
- Wilderness
- Wild and Scenic River
- Non-USFS Land



1	2	3
4	5	6
8	9	10
	12	13
		14

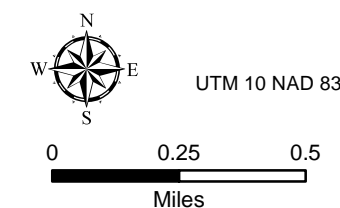


South Complex CA-SHF-002108

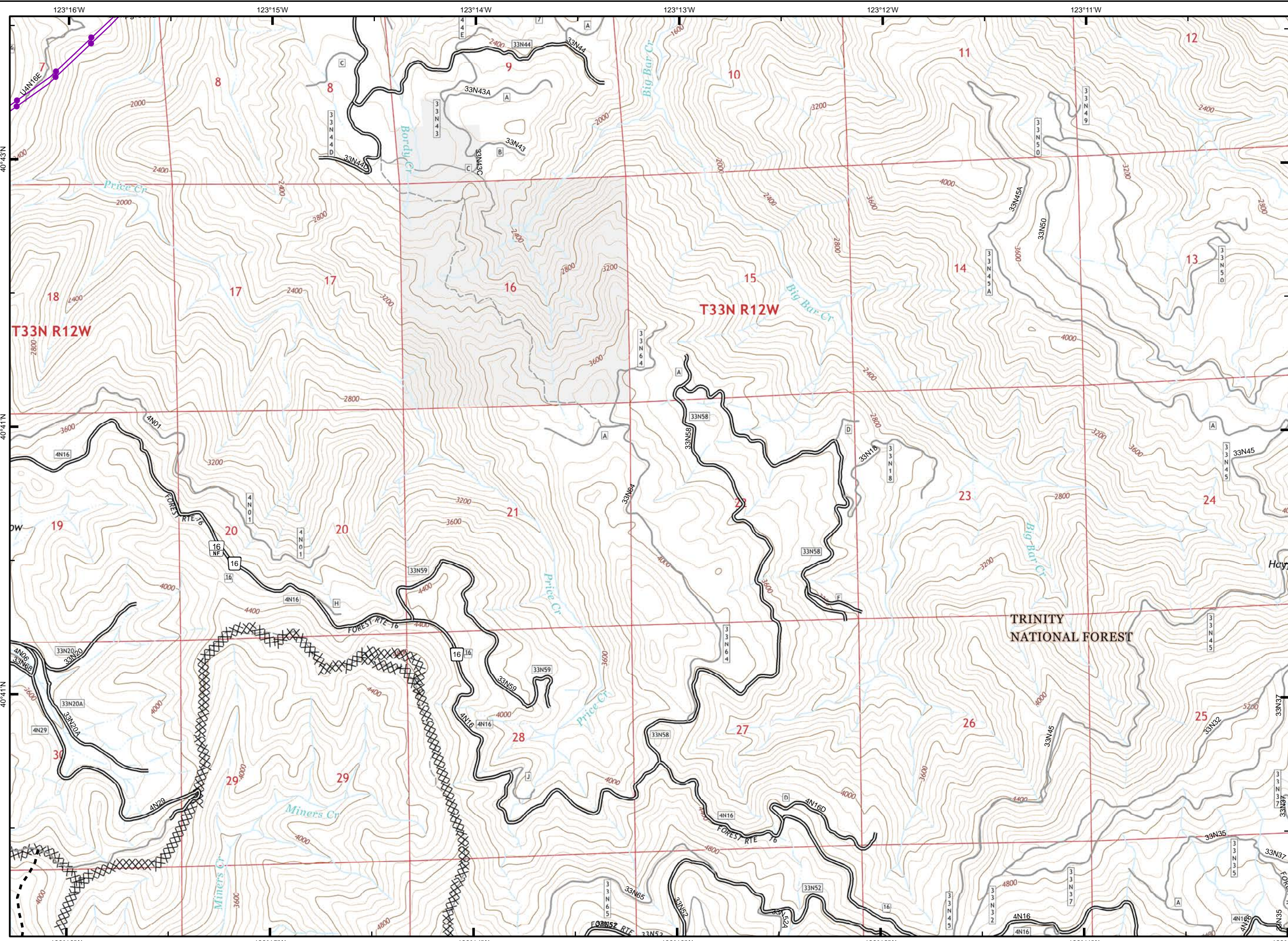
Sept. 7, 2015



- Division Break
- Uncontrolled Fire Edge
- Contained Fire Edge
- H - H - Hand Line
- Completed Dozer Line
- Proposed Dozer Line
- ICP
- Drop Point
- Staging Area
- Repeater
- Helispot
- Dip Site
- Water Source
- Restr. Water Source
- Pump
- Mobile Weather Unit
- Lookout
- Equipment Location
- Nat'l Forest Boundary
- Wilderness
- Wild and Scenic River
- Non-USFS Land



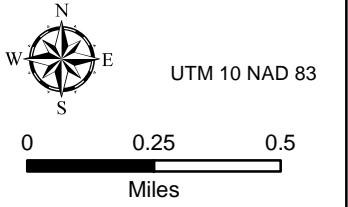
1	2	3	
4	5	6	7
8	9	10	11
	12	13	14



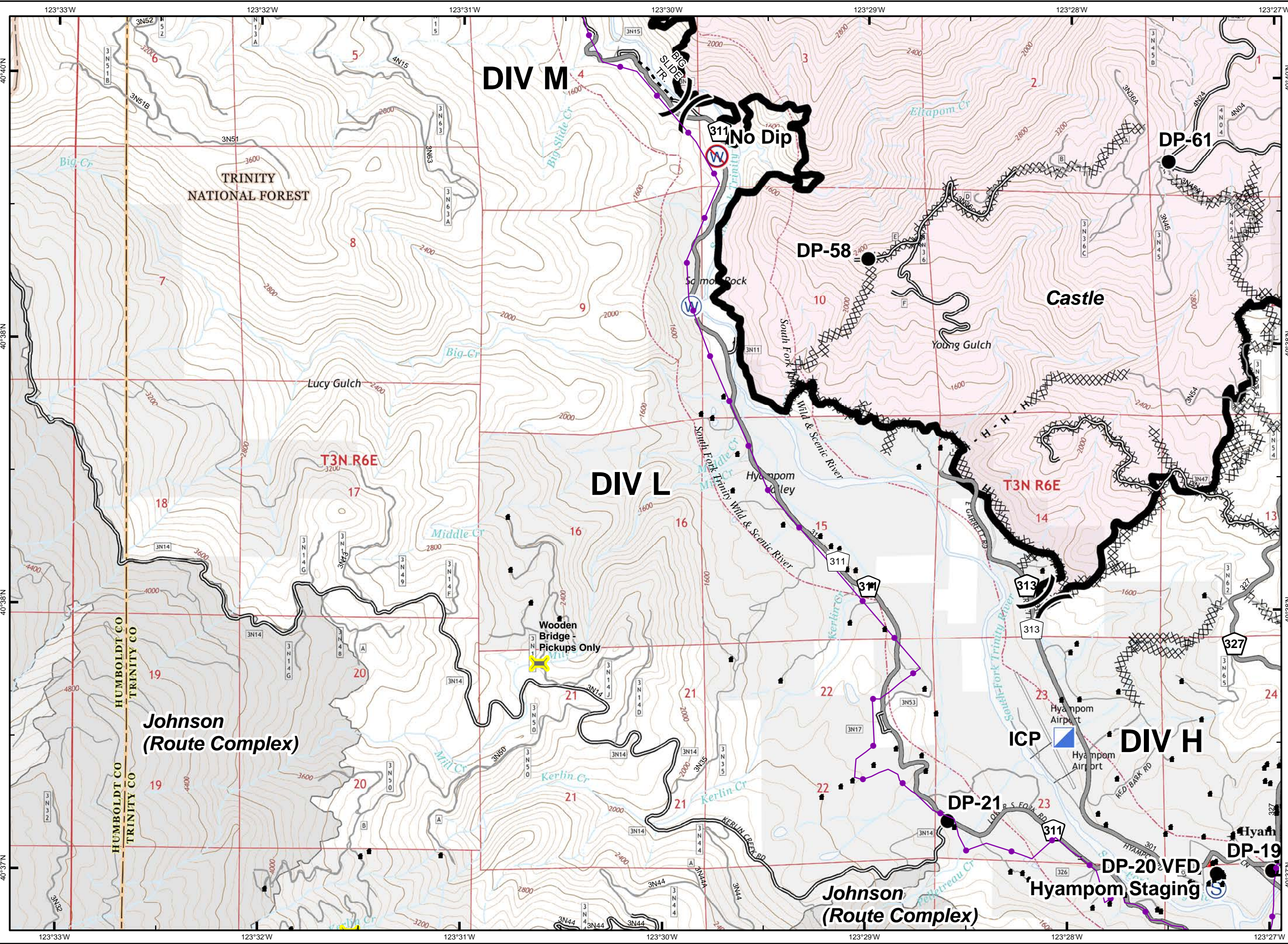
Sept. 7, 2015



- () Division Break
- Uncontrolled Fire Edge
- Contained Fire Edge
- H - H - Hand Line
- Completed Dozer Line
- Proposed Dozer Line
- ICP
- Drop Point
- Staging Area
- Repeater
- Helispot
- Dip Site
- Water Source
- Restr. Water Source
- Pump
- Mobile Weather Unit
- Lookout
- Equipment Location
- Nat'l Forest Boundary
- Wilderness
- Wild and Scenic River
- Non-USFS Land



1	2	3	
4	5	6	7
8	9	10	11
	12	13	14

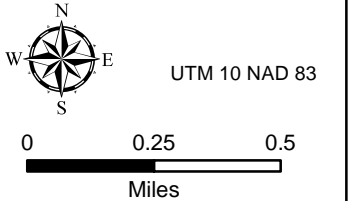


South Complex CA-SHF-002108

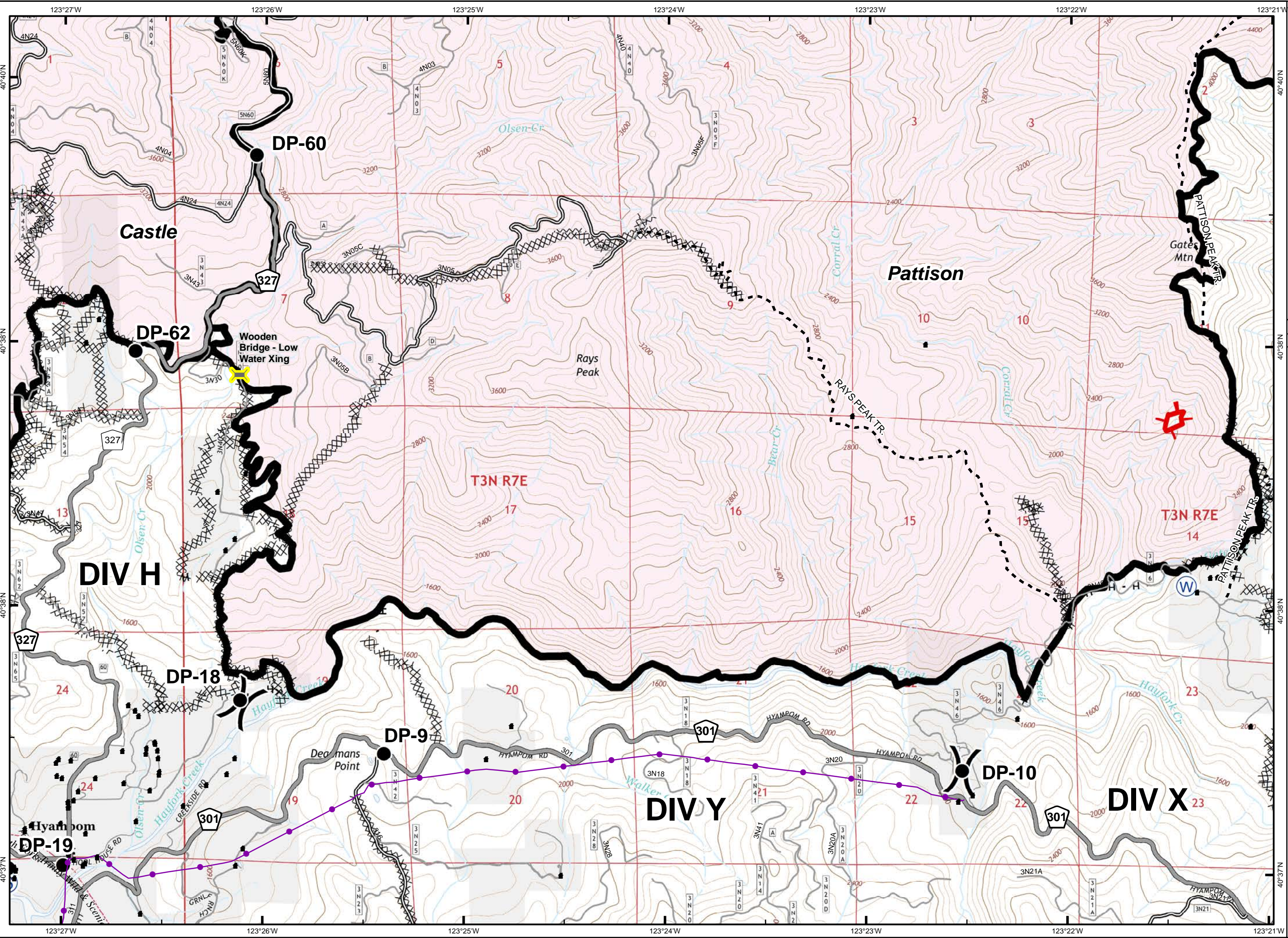
Sept. 7, 2015



- () Division Break
- ┌ Uncontrolled Fire Edge
- Contained Fire Edge
- H - H - Hand Line
- XXXXX Completed Dozer Line
- X • Proposed Dozer Line
- ICP
- Drop Point
- Ⓢ Staging Area
- Ⓡ Repeater
- Ⓟ Helispot
- Ⓜ Dip Site
- Ⓦ Water Source
- Ⓦ (with slash) Restr. Water Source
- Ⓟ Pump
- WX Mobile Weather Unit
- Ⓛ Lookout
- Equipment Location
- Nat'l Forest Boundary
- Wilderness
- Wild and Scenic River
- Non-USFS Land



1	2	3	
4	5	6	7
8	9	10	11
	12	13	14

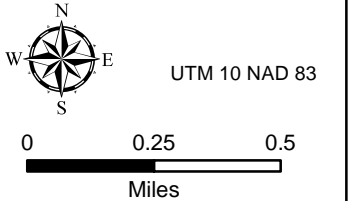


South Complex CA-SHF-002108

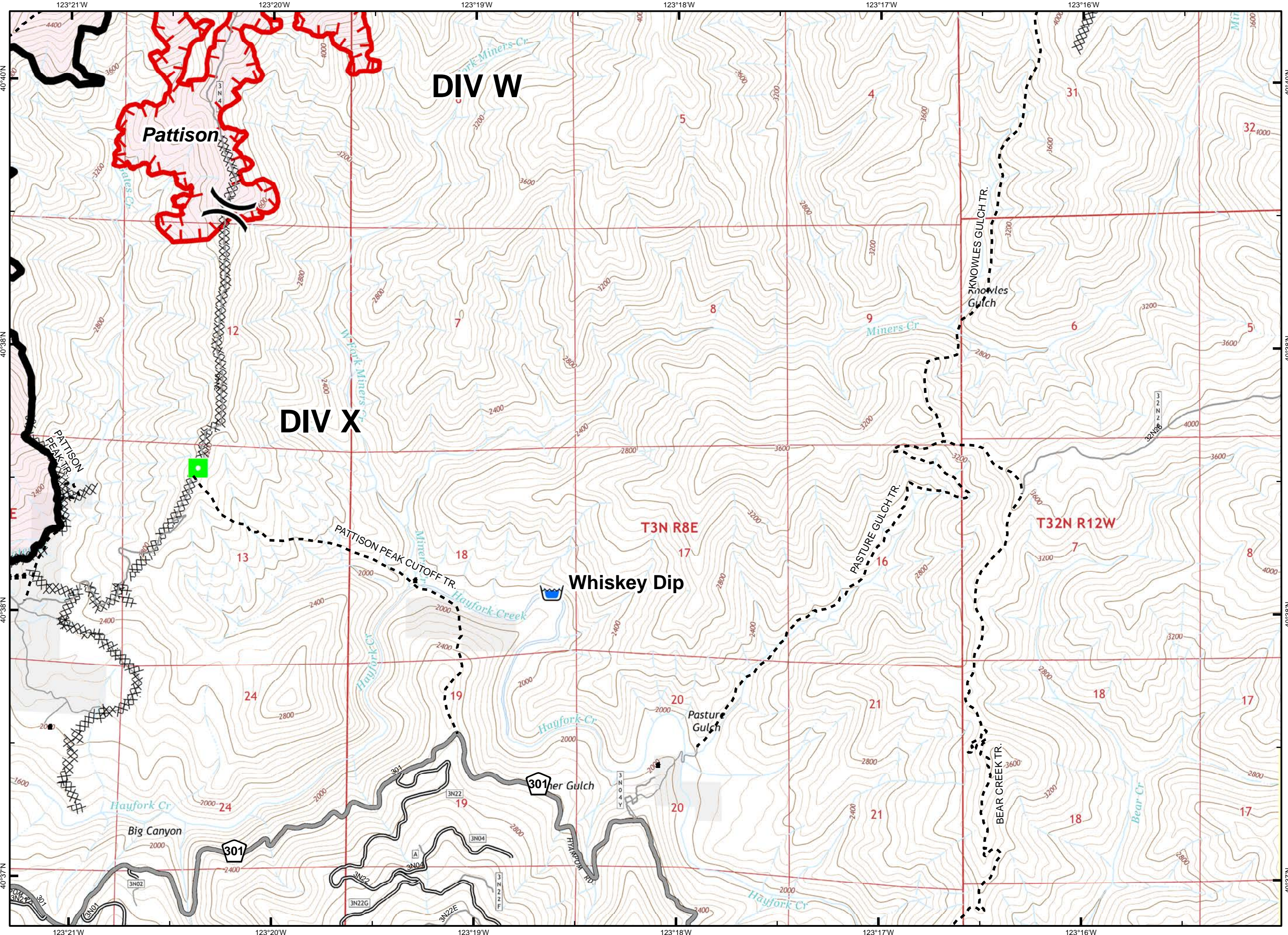
Sept. 7, 2015



- Division Break
- Uncontrolled Fire Edge
- Contained Fire Edge
- H - H - Hand Line
- Completed Dozer Line
- Proposed Dozer Line
- ICP
- Drop Point
- Staging Area
- Repeater
- Helispot
- Dip Site
- Water Source
- Restr. Water Source
- Pump
- Mobile Weather Unit
- Lookout
- Equipment Location
- Nat'l Forest Boundary
- Wilderness
- Wild and Scenic River
- Non-USFS Land



1	2	3
4	5	6
8	9	10
	12	13

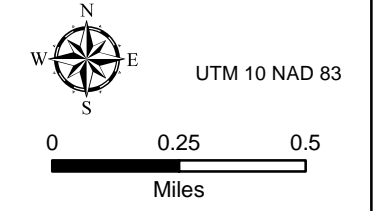


South Complex CA-SHF-002108

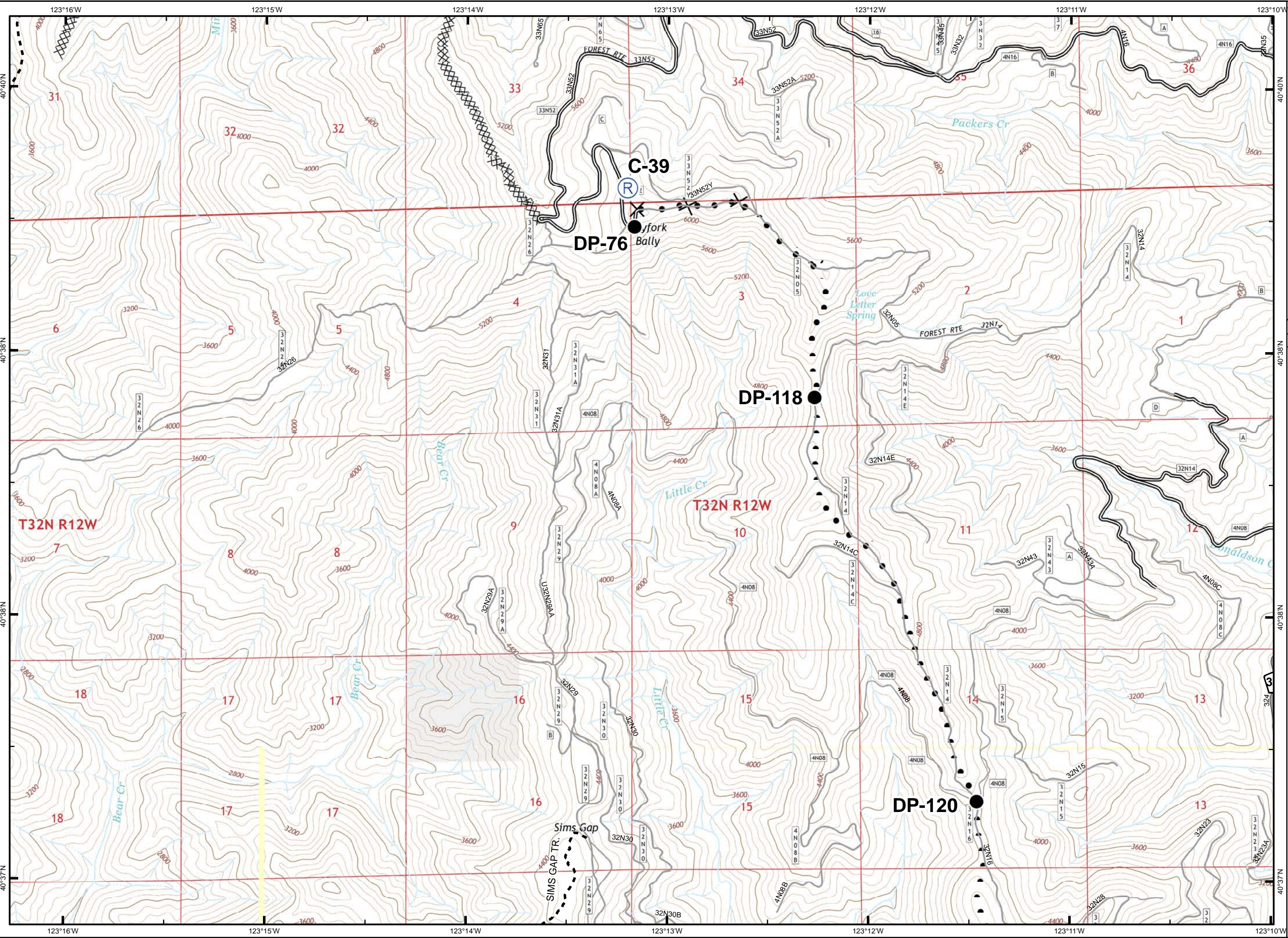
Sept. 7, 2015



- Division Break
- Uncontrolled Fire Edge
- Contained Fire Edge
- Hand Line
- Completed Dozer Line
- Proposed Dozer Line
- ICP
- Drop Point
- Staging Area
- Repeater
- Helispot
- Dip Site
- Water Source
- Restr. Water Source
- Pump
- Mobile Weather Unit
- Lookout
- Equipment Location
- Nat'l Forest Boundary
- Wilderness
- Wild and Scenic River
- Non-USFS Land

























1	2	3	
4	5	6	7
8	9	10	11
	12	13	14

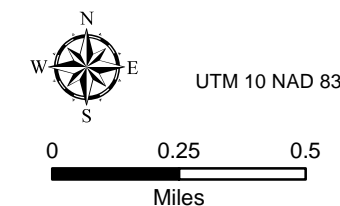


South Complex CA-SHF-002108

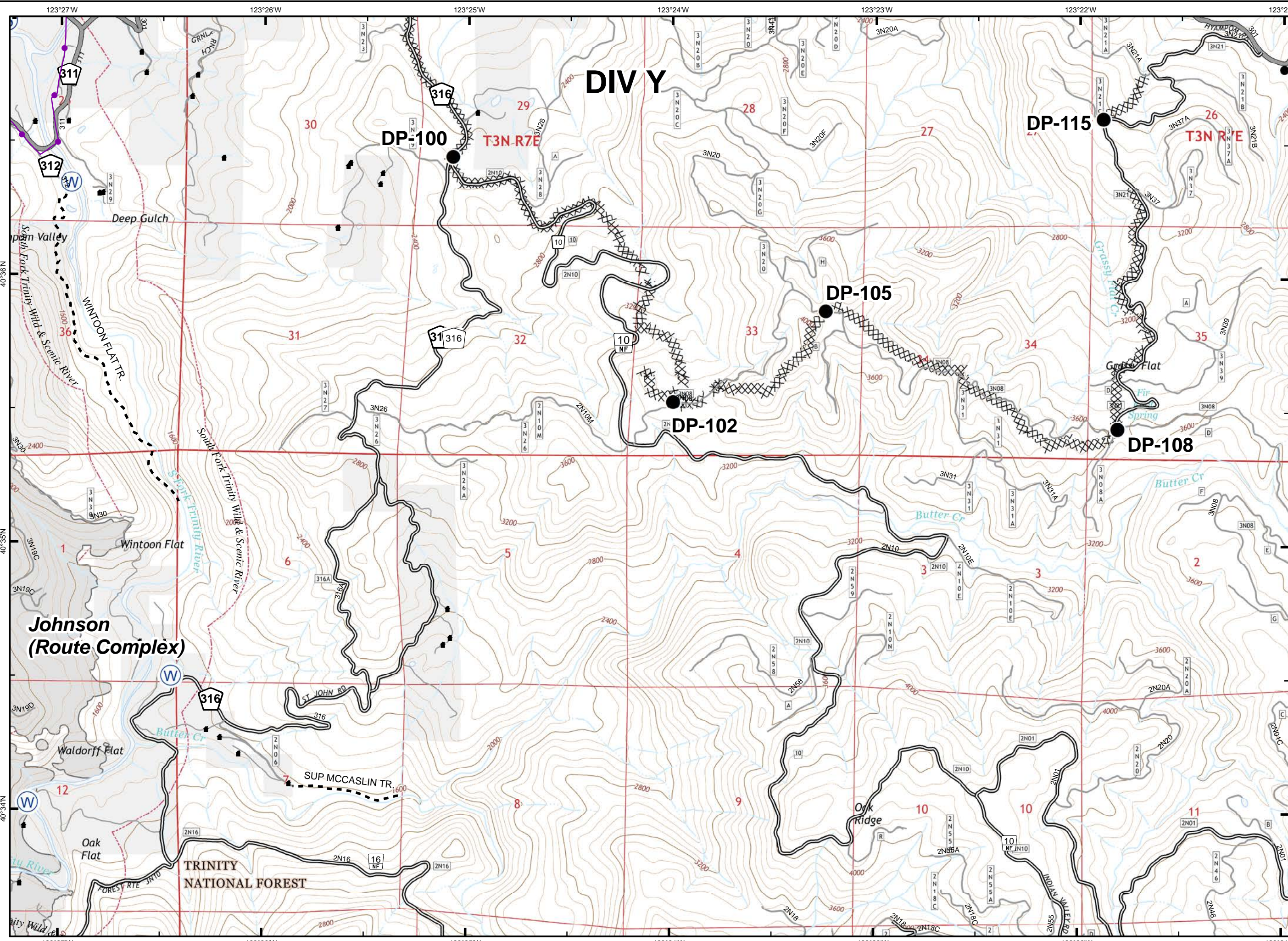
Sept. 7, 2015



-  Division Break
-  Uncontrolled Fire Edge
-  Contained Fire Edge
-  H - H - Hand Line
-  Completed Dozer Line
-  Proposed Dozer Line
-  ICP
-  Drop Point
-  Staging Area
-  Repeater
-  Helispot
-  Dip Site
-  Water Source
-  Restr. Water Source
-  Pump
-  Mobile Weather Unit
-  Lookout
-  Equipment Location
-  Nat'l Forest Boundary
-  Wilderness
-  Wild and Scenic River
-  Non-USFS Land



1	2	3	
4	5	6	7
8	9	10	11
	12	13	14

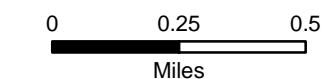
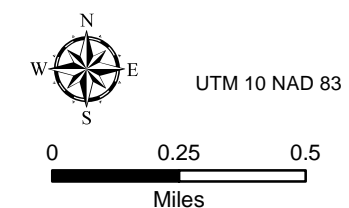


South Complex CA-SHF-002108

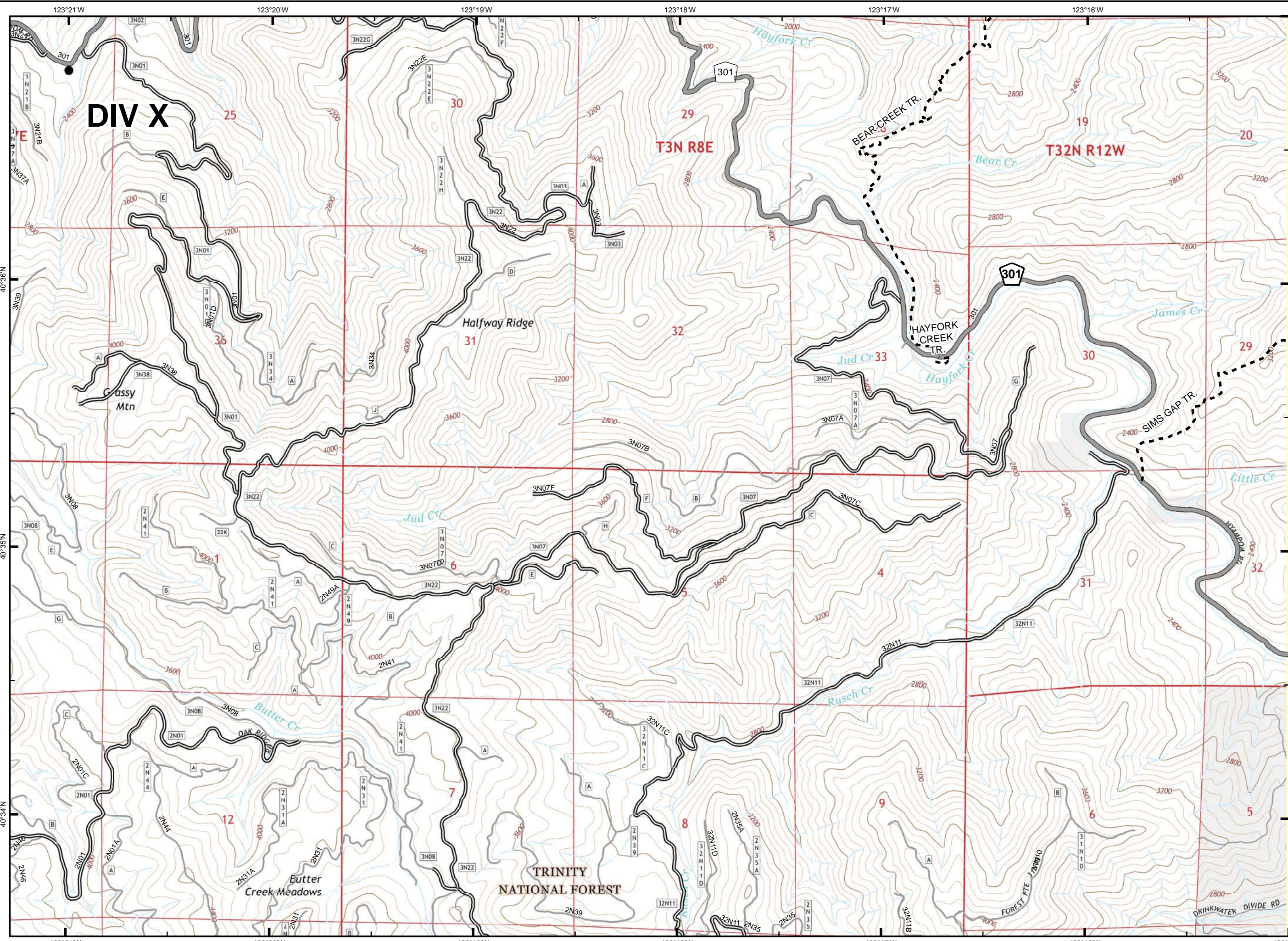
Sept. 7, 2015



- Division Break
- Uncontrolled Fire Edge
- Contained Fire Edge
- H - H - Hand Line
- Completed Dozer Line
- Proposed Dozer Line
- ICP
- Drop Point
- Staging Area
- Repeater
- Helispot
- Dip Site
- Water Source
- Restr. Water Source
- Pump
- Mobile Weather Unit
- Lookout
- Equipment Location
- Nat'l Forest Boundary
- Wilderness
- Wild and Scenic River
- Non-USFS Land























1	2	3	
4	5	6	7
8	9	10	11
	12	13	14

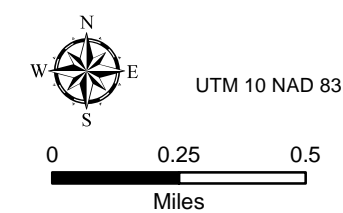


South Complex CA-SHF-002108

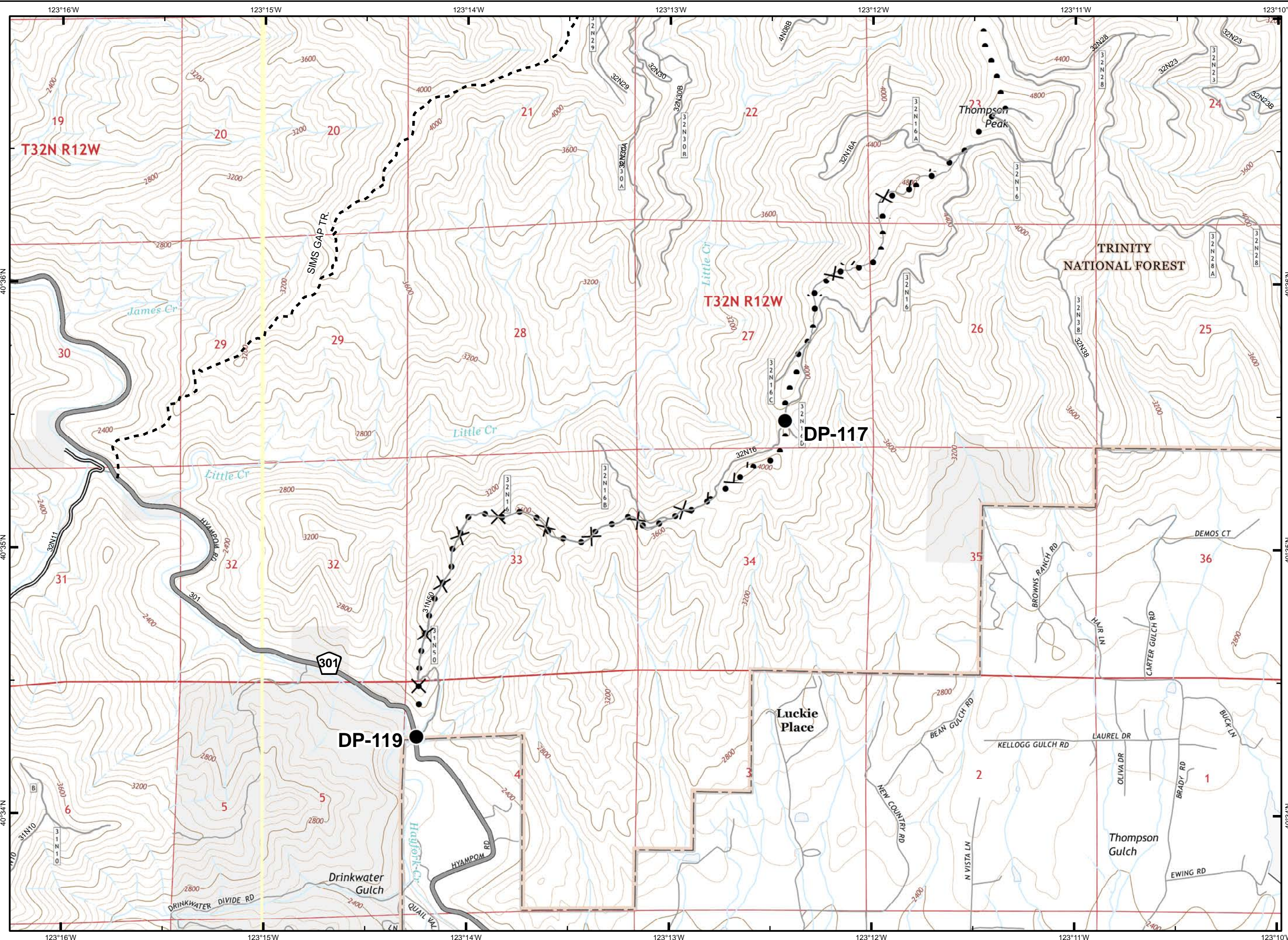
Sept. 7, 2015

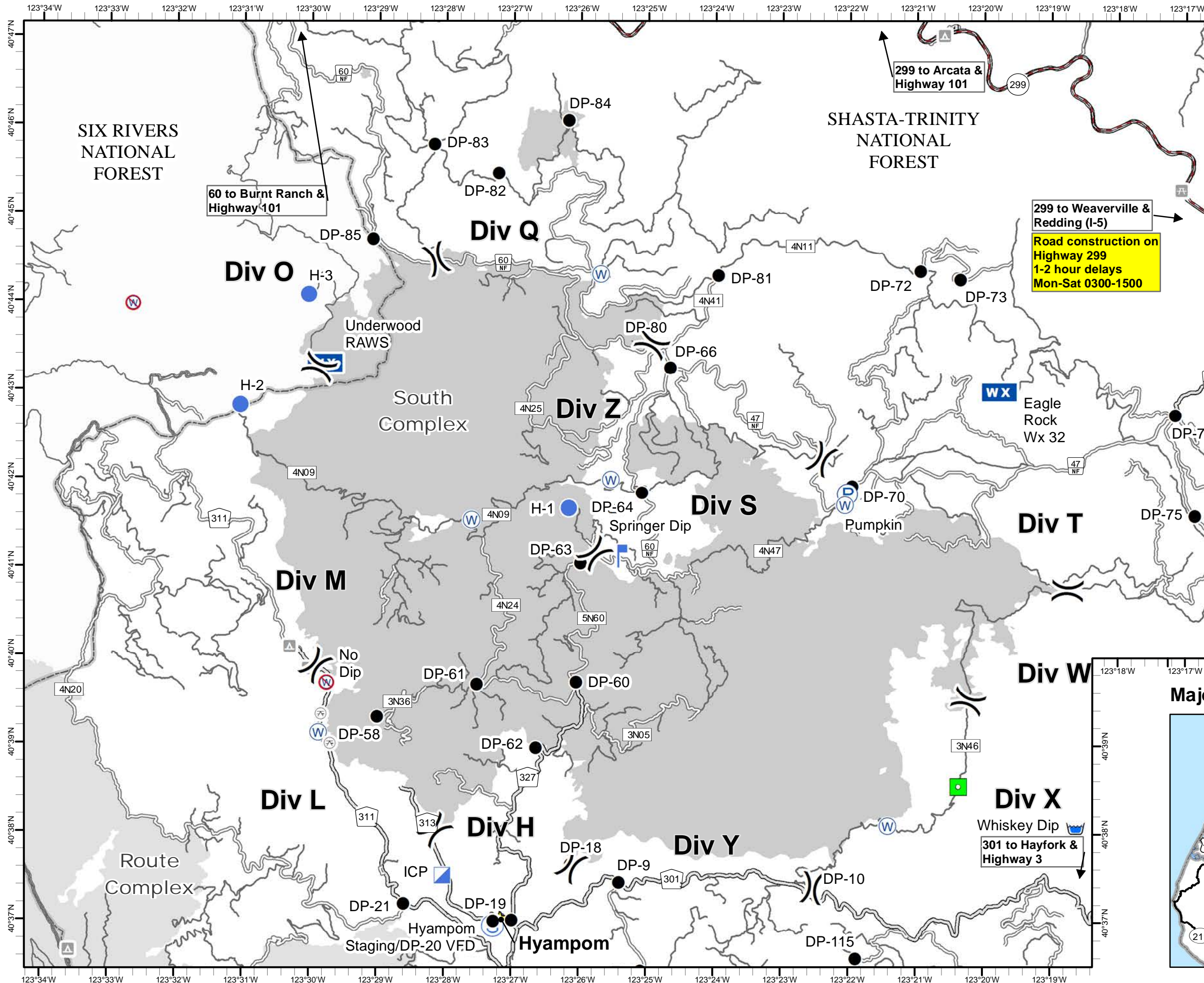


-  Uncontrolled Fire Edge
-  Contained Fire Edge
- H - H - Hand Line
-  Completed Dozer Line
-  Proposed Dozer Line
-  ICP
-  Drop Point
-  Staging Area
-  Repeater
-  Helispot
-  Dip Site
-  Water Source
-  Restr. Water Source
-  Pump
-  Mobile Weather Unit
-  Lookout
-  Equipment Location
-  Nat'l Forest Boundary
-  Wilderness
-  Wild and Scenic River
-  Non-USFS Land



1	2	3	
4	5	6	7
8	9	10	11
	12	13	14





South Complex

CA-SHF-002108

September 7, 2015
Day

Transportation Map

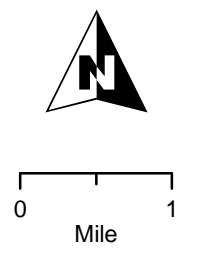
- Highway
- Paved
- Surfaced
- Native
- Forest Boundary
- Assignment Break
- Dip Site
- Drop Point
- Helispot
- Incident Command Post
- Lookout
- Mobile Weather Unit
- Pump
- Staging Area
- Water Source
- Restricted Water Source
- Equipment Location

299 to Weaverville & Redding (I-5)
Road construction on Highway 299 1-2 hour delays Mon-Sat 0300-1500

299 to Arcata & Highway 101

60 to Burnt Ranch & Highway 101

301 to Hayfork & Highway 3



Major Roads - Northern California

