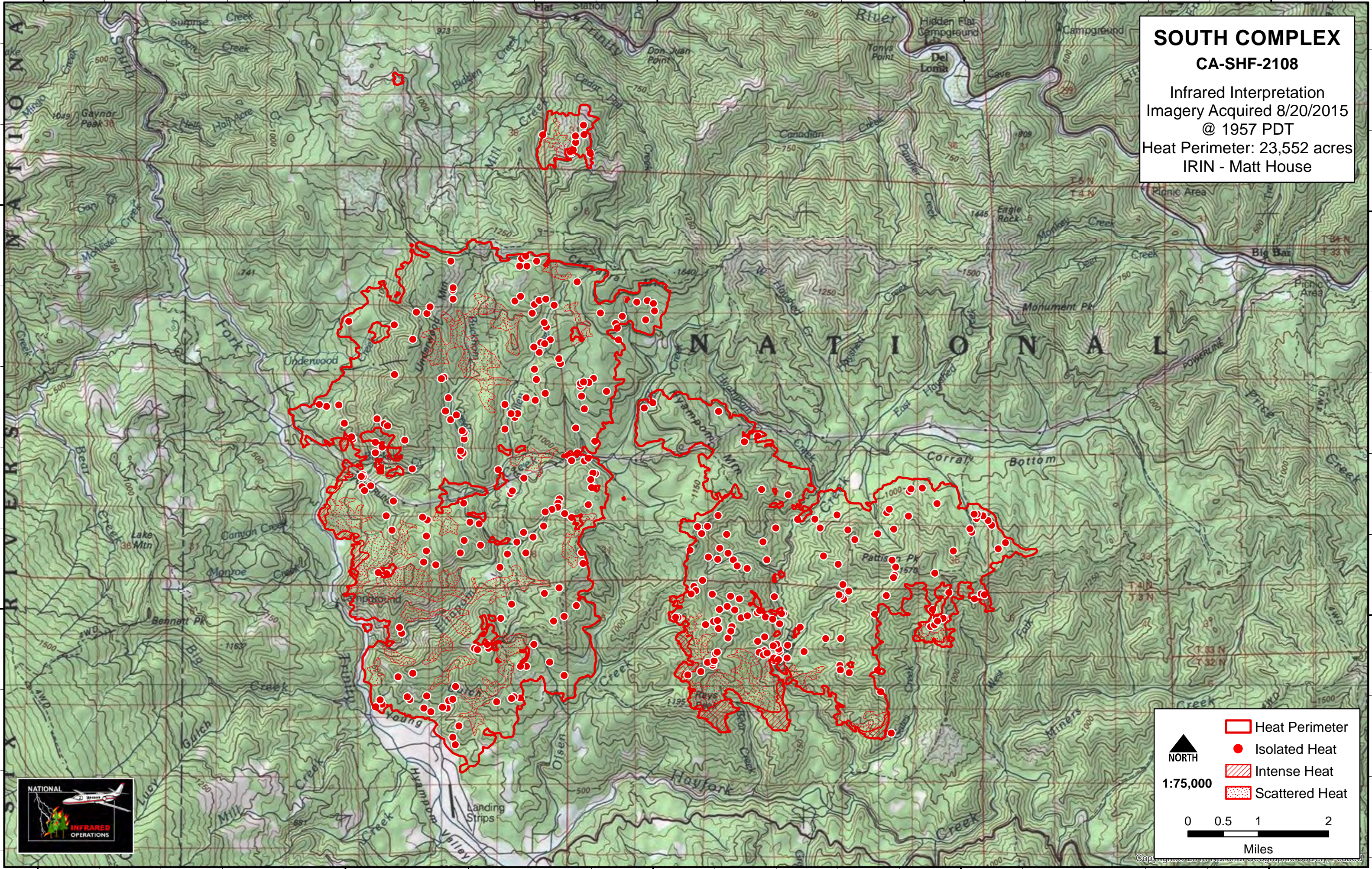







123°35'0"W 123°30'0"W 123°25'0"W 123°20'0"W 123°15'0"W

SOUTH COMPLEX
CA-SHF-2108
Infrared Interpretation
Imagery Acquired 8/20/2015
@ 1957 PDT
Heat Perimeter: 23,552 acres
IRIN - Matt House



 NORTH
1:75,000

-  Heat Perimeter
-  Isolated Heat
-  Intense Heat
-  Scattered Heat

0 0.5 1 2
Miles



123°35'0"W 123°30'0"W 123°25'0"W 123°20'0"W 123°15'0"W