




# South Fire and Johnson Fire

Heat Acres: 63,393

Infrared Interpretation

Imagery Date:  
9/29/2015 0130 Hrs

-  Heat Perimeter
  -  Isolated Heat Sources
- NAD 1983 UTM Zone 10N



40° 36.684' N  
123° 31.323' W

IRIN: Kyle Felker  
Map produced:  
10/1/2015 0042 hrs