





Mad River Complex Fire

Infrared Heat Sources


CA-SRF-001433

1:94,000

-  Heat Perimeter
-  Intense Heat Areas
-  Scattered Heat Areas
-  Isolated Heat Sources

GCS North American 1983

Lassic - 2,860 acres
 Gobbler - 8,280 acres
 Pickett - 9,386 acres



IR Interpreter: Brian Monroe
 IR interpreted acres: 20,526
 Date: 08/12/2015
 Time received the Image: 0002 hrs