







**Mad River Complex Fire**  
**Infrared Heat Sources**  
**CA-SRF-001433**  
 1:95,000

 Heat Perimeter  
 Intense Heat Areas  
 Scattered Heat Areas  
 Isolated Heat Sources  
 GCS North American 1983

Lassic - 3,323 acres  
 Gobbler - 8,281 acres  
 Pickett - 9,661 acres



IR Interpreter: Brian Monroe  
 IR interpreted acres: 21,265  
 Date: 08/13/2015  
 Time received the Image: 2244 hrs

USDA, BLM and FS personnel