





Mad River Complex Fire

Infrared Heat Sources



CA-SRF-001433

1:95,000

-  Heat Perimeter
-  Intense Heat Areas
-  Scattered Heat Areas
-  Isolated Heat Sources

GCS North American 1983

Lassic - 3,488 acres
 Gobbler - 8,281 acres
 Pickett - 10,180 acres



IR Interpreter: Brian Monroe
 IR interpreted acres: 21,949
 Date: 08/14/2015
 Time received the Image: 2308 hrs

Copyright © 2013 National Geographic Society, i-cubed