





Mad River Complex Fire

Infrared Heat Sources



CA-SRF-001433

1:95,000

-  Heat Perimeter
-  Intense Heat Areas
-  Scattered Heat Areas
-  Isolated Heat Sources

GCS North American 1983

Lassic - 3,756 acres
 Gobbler - 8,281 acres
 Pickett - 10,372 acres



IR Interpreter: Brian Monroe
 IR interpreted acres: 44,409
 Date: 08/15/2015
 Time received the Image: 0241 hrs