





# Mad River Complex Fire

## Infrared Heat Sources



### CA-SRF-001433

1:95,000

-  Heat Perimeter
-  Intense Heat Areas
-  Scattered Heat Areas
-  Isolated Heat Sources

GCS North American 1983

Lassic - 4,500 acres  
 Gobbler - 8,282 acres  
 Pickett - 10,841 acres



IR Interpreter: Brian Monroe  
 IR interpreted acres: 23,623  
 Date: 08/17/2015  
 Time received the Image: 2356 hrs

Copyright © 2013 National Geographic Society, i-cubed