





# Mad River Complex Fire

## Infrared Heat Sources



### CA-SRF-001433

1:95,000

-  Heat Perimeter
-  Intense Heat Areas
-  Scattered Heat Areas
-  Isolated Heat Sources

GCS North American 1983

Lassic - 7,241 acres  
 Gobbler - 8,282 acres  
 Pickett - 10,939 acres



IR Interpreter: Brian Monroe  
 IR interpreted acres: 26,462  
 Date: 08/19/2015  
 Time received the Image: 2007 hrs