





Mad River Complex Fire

Infrared Heat Sources



CA-SRF-001433

1:95,000

-  Heat Perimeter
-  Intense Heat Areas
-  Scattered Heat Areas
-  Isolated Heat Sources

GCS North American 1983

Lassic - 10,869 acres
 Gobbler - 8,279 acres
 Pickett - 10,935 acres



IR Interpreter: Brian Monroe
 IR interpreted acres: 30,083
 Date: 08/20/2015
 Time received the Image: 0304 hrs

USDA, BLM and FS personnel