




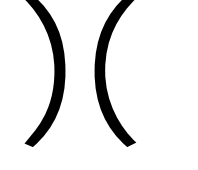
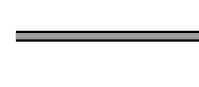



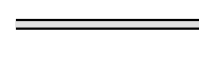











Nickowitz Operations

IR

08/08/2015

IR time: 20150807 2053

- | | | | |
|---------------------------------------------------------------------------------------------------------|-----------------------------------------------------------------------------------------------------------|------------------------------------------------------------------------------------------------|--------------------------------------------------------------------------------------------------------|
|  IR Heat Perimeter |  Uncontrolled Fire Edge | AssignmentBreak |  Decommissioned Road |
|  Intense Heat |  Completed Dozer Line |  Division |  Class 3, 4, 5 |
|  Scattered Heat |  Completed Line |  Drop Point |  2 - High Clearance |
|  Isolated Heat Sources |  Hand Line |  Lookout |  1 - Closed |
|  Yesterday's Perimeter |  Road as Completed Line |  Other |  Wilderness |
| |  Proposed Dozer Line | | |

