

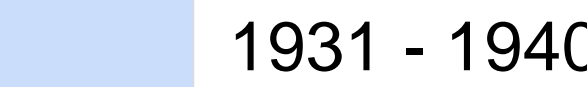



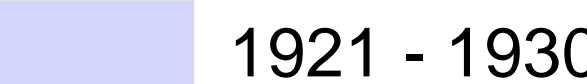
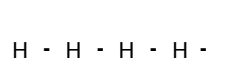










Nickowitz

Fire History and Historic Firelines

08/09/2015

- | | | | |
|-----------------------------------------------------------------------------------------------------|------------------------------------------------------------------------------------------------|-------------------------------------------------------------------------------------------------|---------------------------------------------------------------------------------------------------------|
|  BUILDINGS |  2001 - 2010 |  1931 - 1940 |  Completed Dozer Line |
|  SRF_Plantation |  1991 - 2000 |  1921 - 1930 |  Hand Line |
|  Ownership Private |  1971 - 1980 |  1911 - 1920 |  ULTRAMAFIC SOILS |
|  PRO_Res_Boundary |  1951 - 1960 |  1900 - 1910 |  Wilderness_R5 |



1 Miles

