










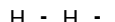





Nickowitz
 CA-SRF 001470
 PIO Map
 08/13/2015

- | | | | | | | | |
|---|----------------|---|------------------------|---|--------------------------------|---|-------------|
|  | Division Break |  | Uncontrolled Fire Edge |  | R · R · Road as Completed Line |  | Drop Point |
|  | Wilderness |  | Completed Dozer Line |  | Planned Fire Line |  | Helispot |
| | |  | Completed Line |  | Planned Secondary Line |  | Lookout |
| | |  | H · H · Hand Line |  | Proposed Line |  | Safety Zone |
| | | | | | |  | Other |

