

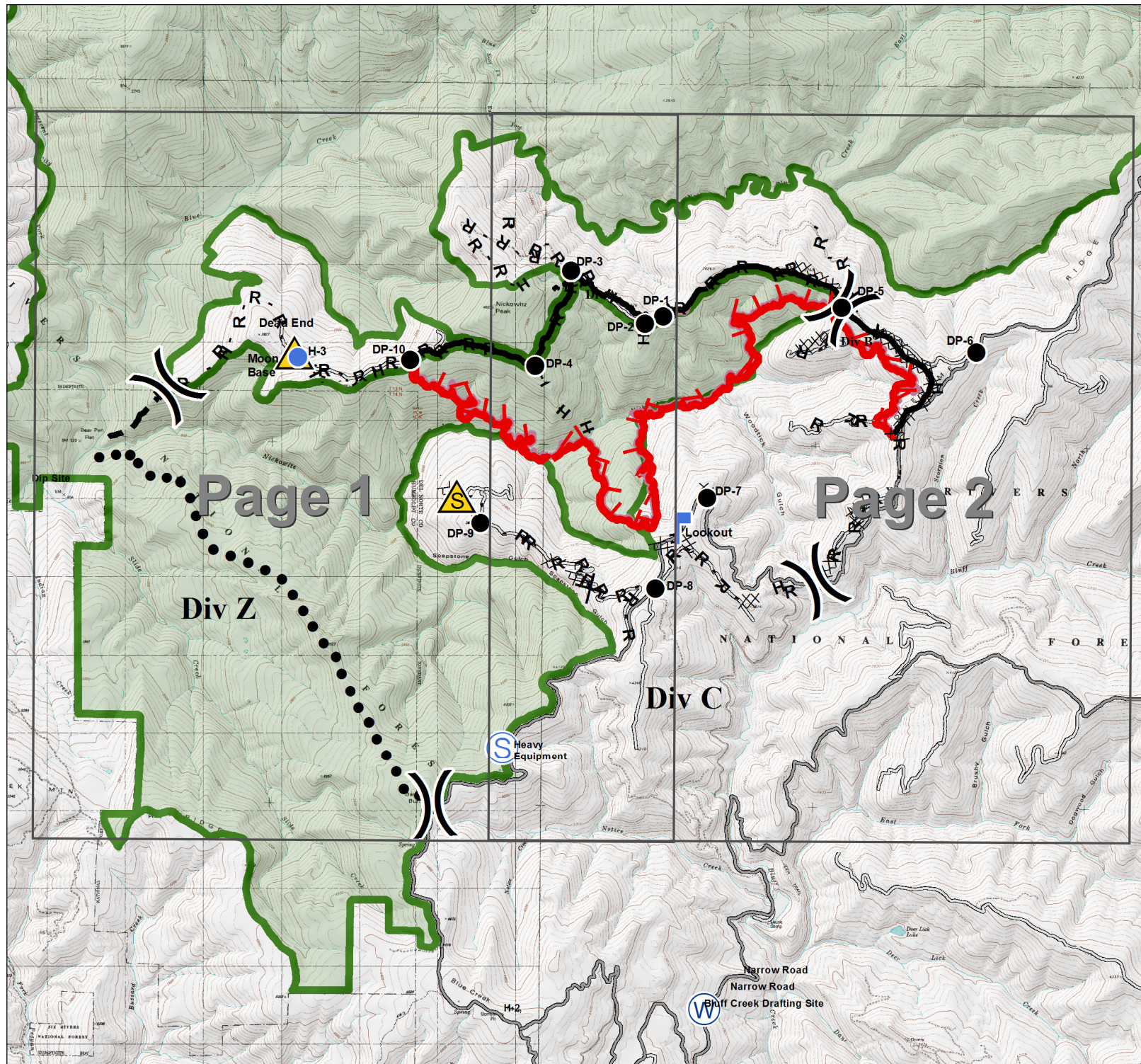
# Nickowitz

















CA-SRF 001470

IAP Index

08/15/2015

0700



-  Division Break
-  Wilderness
-  Uncontrolled Fire Edge
-  Completed Dozer Line
-  Completed Line
-  H - H Hand Line
-  R - R Road as Completed Line
-  Planned Fire Line
-  Planned Secondary Line
-  Proposed Line
-  Drop Point
-  Helispot
-  Lookout
-  Safety Zone
-  Staging Area
-  Water Source

