

Air Ops Map

Nickowitz Fire
CA-SRF-1470
08/18/2015
Day Shift
2,938 Acres



IP Location



Transmission Lines



Nickowitz TFR legend



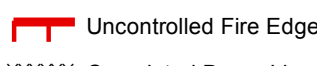
Gasquet TFR legend



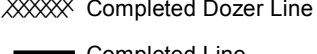
OK to Dip



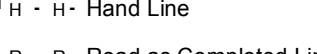
Avoidance Area



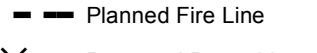
Uncontrolled Fire Edge



Completed Dozer Line



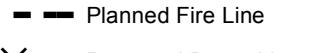
Completed Line



H - H - Hand Line



R - R - Road as Completed Line



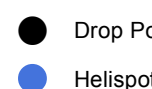
Planned Fire Line



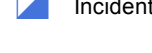
Proposed Dozer Line



Division



Drop Point



Helispot



Incident Command Post



Lookout



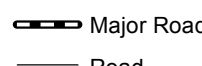
Spot Fire



Staging Area



Water Source



Major Road



Road



National Forest



Wilderness



Tribal Land



Ownership Private



Label	X	Y
IP Location	123° 45.000' W	41° 33.000' N
Nickowitz Helispot	123° 31.510' W	41° 18.518' N
H-1	123° 39.012' W	41° 29.342' N
H-2	123° 45.395' W	41° 23.544' N
H-3	123° 47.345' W	41° 28.077' N
H-85	123° 29.933' W	41° 28.283' N
H-84	123° 33.088' W	41° 18.567' N
Dip Site	123° 49.806' W	41° 27.183' N
ICP	123° 32.976' W	41° 18.306' N
Hines Creek Drafting Site	123° 33.510' W	41° 24.586' N
Beans Camp Drafting Site	123° 36.751' W	41° 26.595' N
Bluff Creek Drafting Site	123° 43.554' W	41° 23.588' N
GO Staging	123° 37.758' W	41° 28.295' N
Barren Staging	123° 45.433' W	41° 25.390' N
Lookout	123° 43.813' W	41° 26.916' N
DP-1	123° 44.150' W	41° 28.328' N
DP-2	123° 43.982' W	41° 28.381' N
DP-3	123° 44.833' W	41° 28.696' N
DP-4	123° 45.155' W	41° 28.034' N
DP-5	123° 42.338' W	41° 28.450' N
DP-6	123° 41.099' W	41° 28.151' N
DP-7	123° 43.566' W	41° 27.128' N
DP-8	123° 44.034' W	41° 26.497' N
DP-9	123° 45.651' W	41° 26.941' N
DP-10	123° 46.308' W	41° 28.066' N
DP-20	123° 42.568' W	41° 26.555' N