


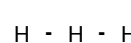





















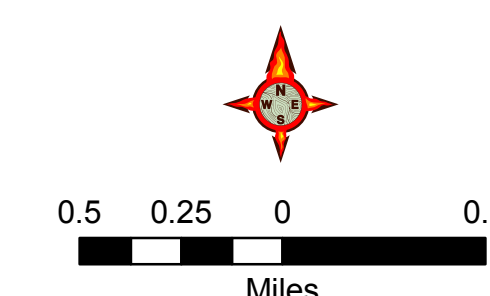


Ops Map

Nickowitz Fire
 CA-SRF-1470
 08/19/2015
 Day Shift
 3,331 Acres

-  Uncontrolled Fire Edge
-  Completed Dozer Line
-  Completed Line
-  Hand Line
-  Management Action Point
-  Planned Fire Line
-  Proposed Dozer Line
-  Division
-  Drop Point
-  Helispot
-  Staging Area
-  Water Source
-  Restricted Water Source
- Existing System Roads**
-  1 - BASIC CUSTODIAL CARE (CLOSED)
-  2 - HIGH CLEARANCE VEHICLES
-  3 - SUITABLE FOR PASSENGER CARS
-  4 - MODERATE DEGREE OF USER COMFORT
-  5 - HIGH DEGREE OF USER COMFORT
-  Other Roads
-  NFS Wilderness
-  USDA FOREST SERVICE
-  NON FS
-  Green Diamond Resource Company
-  Western Rivers Forestry
-  Yurok Tribe



MTD
 August 18, 2015
 2121 Hours

