

123°50'0"W 123°48'0"W 123°46'0"W 123°44'0"W 123°42'0"W 123°40'0"W 123°38'0"W

Air Ops Map
Nickowitz Fire
CA-SRF-1470
08/27/2015
Day Shift
6,364 Acres

Div Z

Nickowitz Peak

Div A

H-1

DP-12

H-3

DP-10

DP-4

DP-3

DP-2

DP-1

DP-5

DP-6

S-91

HS-93

S-92

Slide Dip

DP-9

DP-7

DP-8

Div B

DP-20

Div P

H-87

S-90

Barren Dip

Div C

Lookout Point

H-88

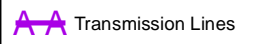



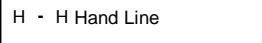
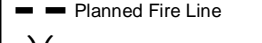
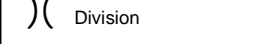


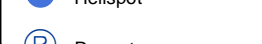
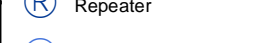
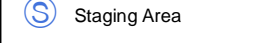
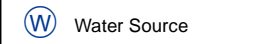

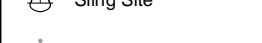



Barren Butte

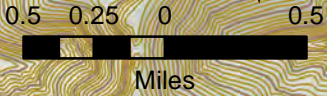
Notise Creek

Div M

H-2/
Dip Site

Blue Creek Mountain

-  Transmission Lines
-  Uncontrolled Fire Edge
-  Completed Dozer Line
-  Completed Line
-  Hand Line
-  Planned Fire Line
-  Division
-  Drop Point
-  Helispot
-  Repeater
-  Staging Area
-  Water Source
-  Sling Site
-  Other
-  Dip Site
-  Stream/River
-  Major Road
-  Road



MTD NorCal
August 26, 2015
2144 Hours

41°28'0"N

41°26'0"N

41°24'0"N

41°28'0"N

41°26'0"N

41°24'0"N

123°50'0"W 123°48'0"W 123°46'0"W 123°44'0"W 123°42'0"W 123°40'0"W 123°38'0"W