


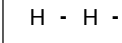











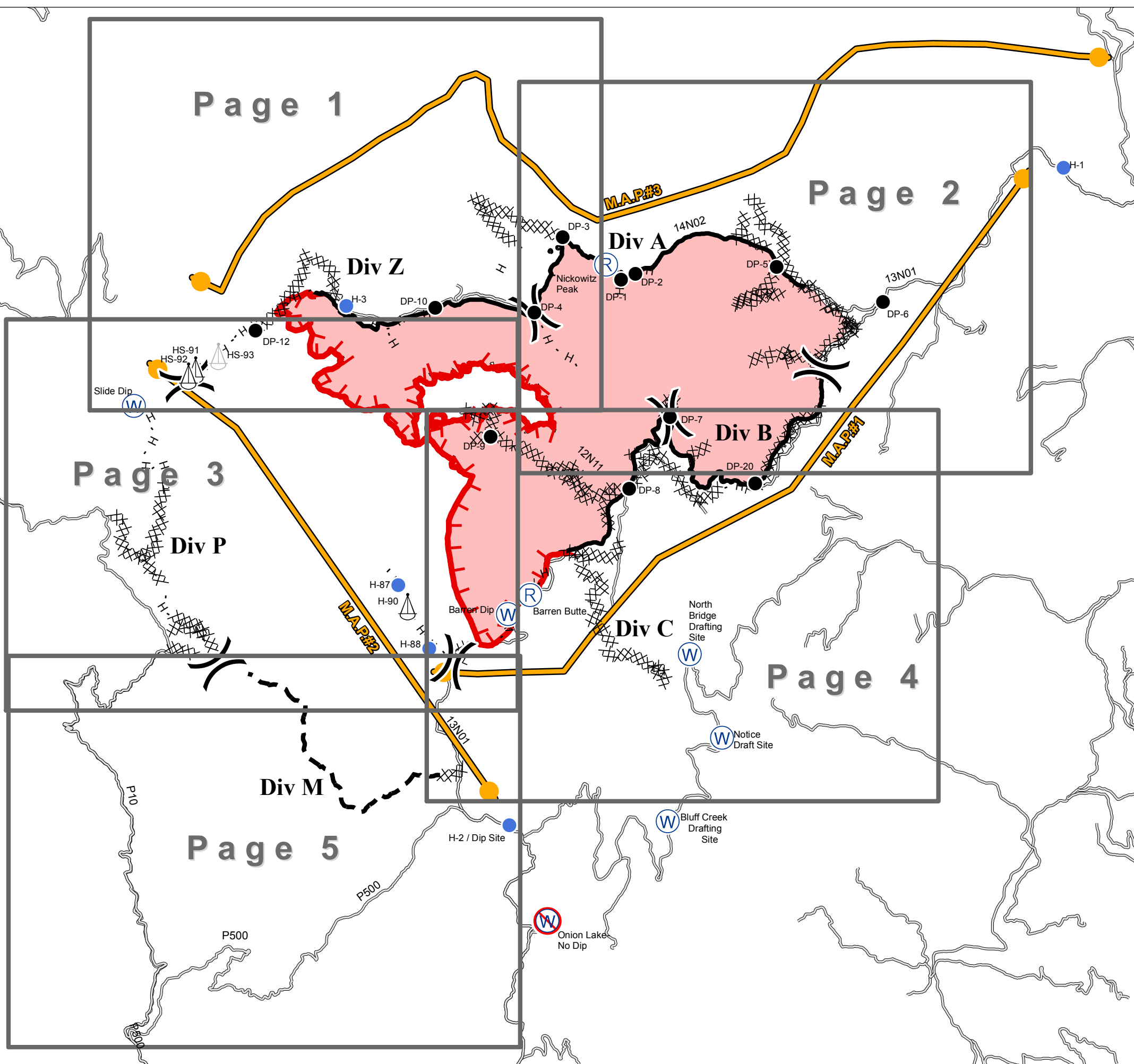


IAP Index

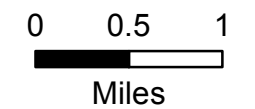
Nickowitz Fire
CA-SRF-1470
08/27/2015
Day Shift
6,364 Acres

-  Uncontrolled Fire Edge
-  Completed Dozer Line
-  Completed Line
-  Hand Line
-  Management Action Point
-  Planned Fire Line
-  Hoist
-  Drop Point
-  Helispot
-  Repeater
-  Sling Site
-  Water Source
-  Restricted Water Source
-  Division Break
-  Roads



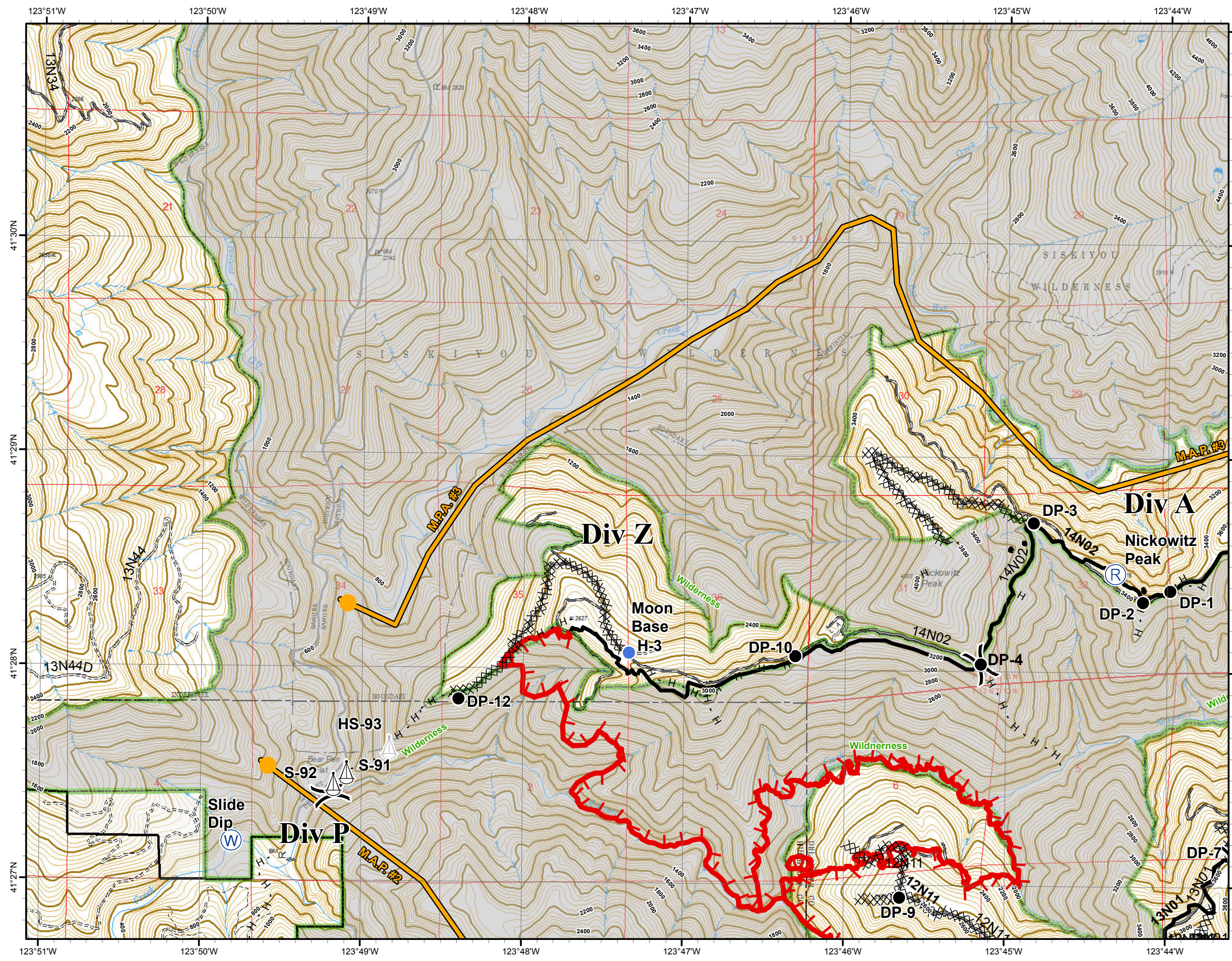
Maps

LAC
August 26, 2015
2105 Hours



IAP Map

Nickowitz Fire
 CA-SRF-1470
 08/27/2015
 Day Shift
 6,364 Acres
 IAP: Page 1



- Uncontrolled Fire Edge
- Completed Dozer Line
- Completed Line
- Hand Line
- Management Action Point
- Other
- Drop Point
- Helispot
- Repeater
- Sling Site
- Water Source
- Division Break
- Decommissioned Roads
- Road Class 3, 4, 5
- Road Class 2
- Wilderness

N

NorCalTeam1
 August 25, 2015
 2036 Hours

0 0.5
 Miles

IAP Map

Nickowitz Fire

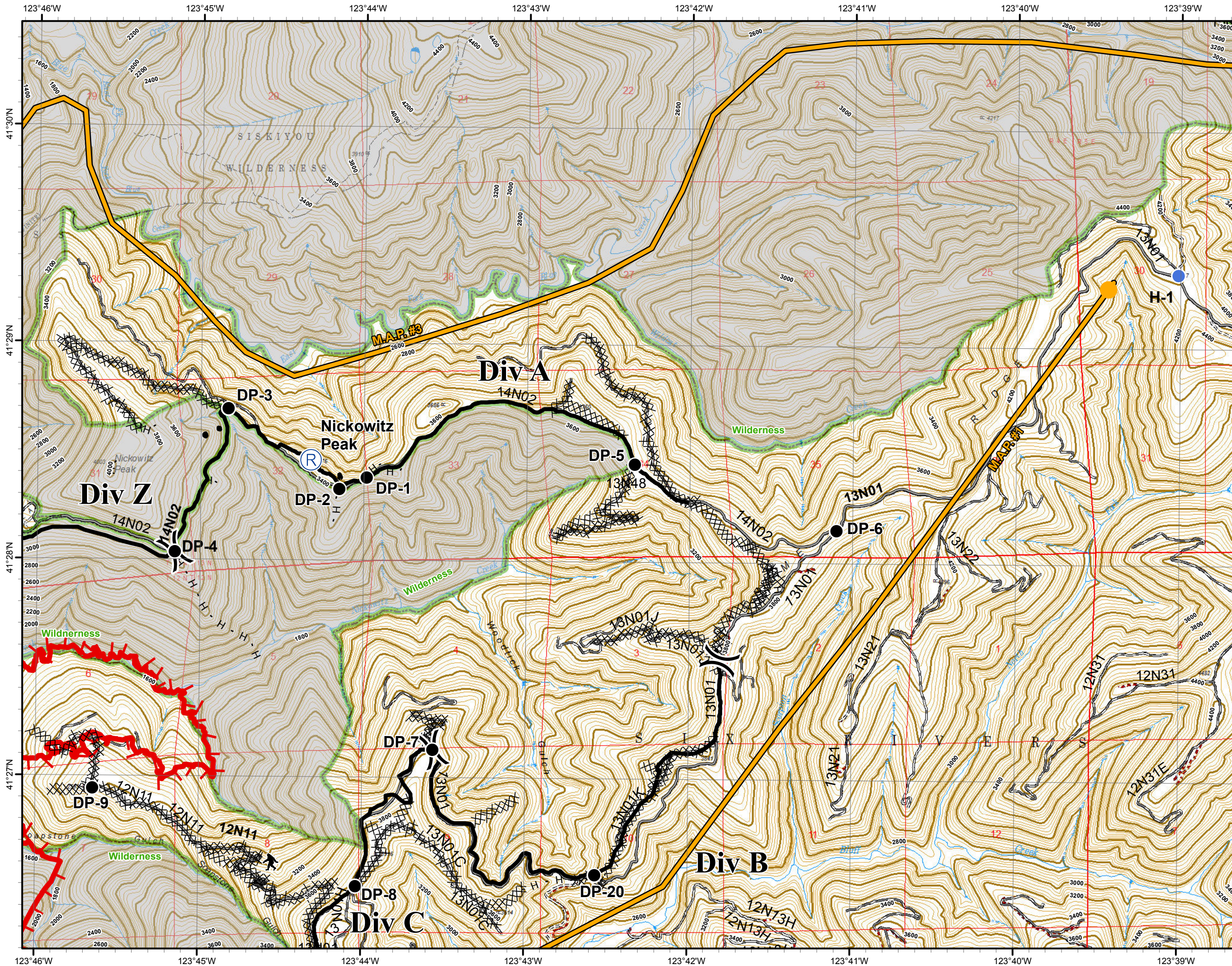
CA-SRF-1470

08/27/2015

Day Shift

6,364 Acres

IAP: Page 2














- Uncontrolled Fire Edge
- Completed Dozer Line
- Completed Line
- Hand Line
- Management Action Point
- Drop Point
- Helispot
- Repeater
- Division Break
- Decommissioned Roads
- Road Class 3, 4, 5
- Road Class 2
- Wilderness

N

NorCalTeam1
August 25, 2015
2036 Hours


0 0.5
Miles

IAP Map
 Nickowitz Fire
 CA-SRF-1470
 08/27/2015
 Day Shift
 6,364 Acres
 IAP: Page 3

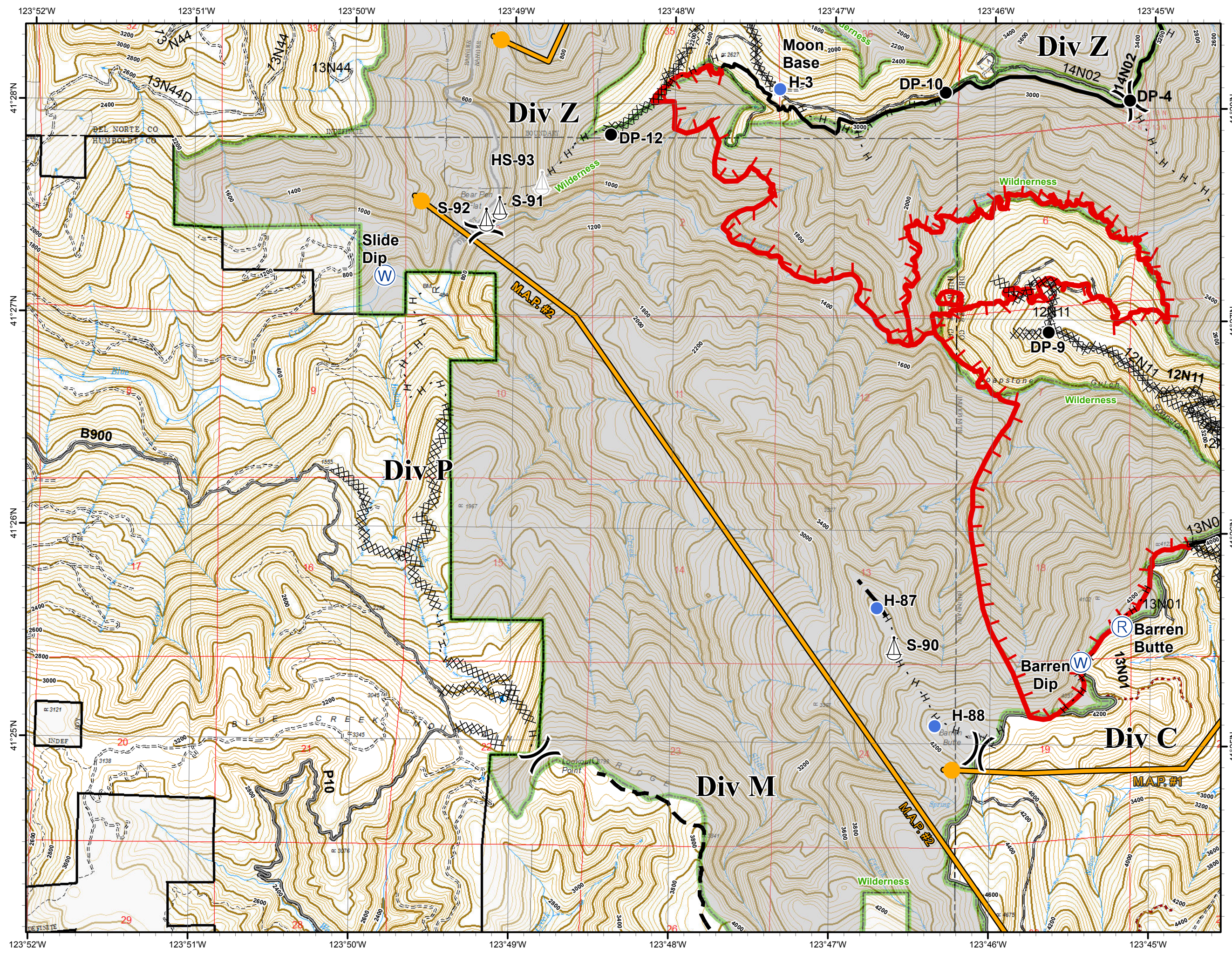
-  Uncontrolled Fire Edge
-  Completed Dozer Line
-  Completed Line
-  Hand Line
-  Management Action Point
-  Planned Fire Line
-  Other
-  Drop Point
-  Helispot
-  Repeater
-  Sling Site
-  Water Source
-  Division Break
-  Decommissioned Roads
-  Road Class 3, 4, 5
-  Road Class 2
-  Wilderness

N

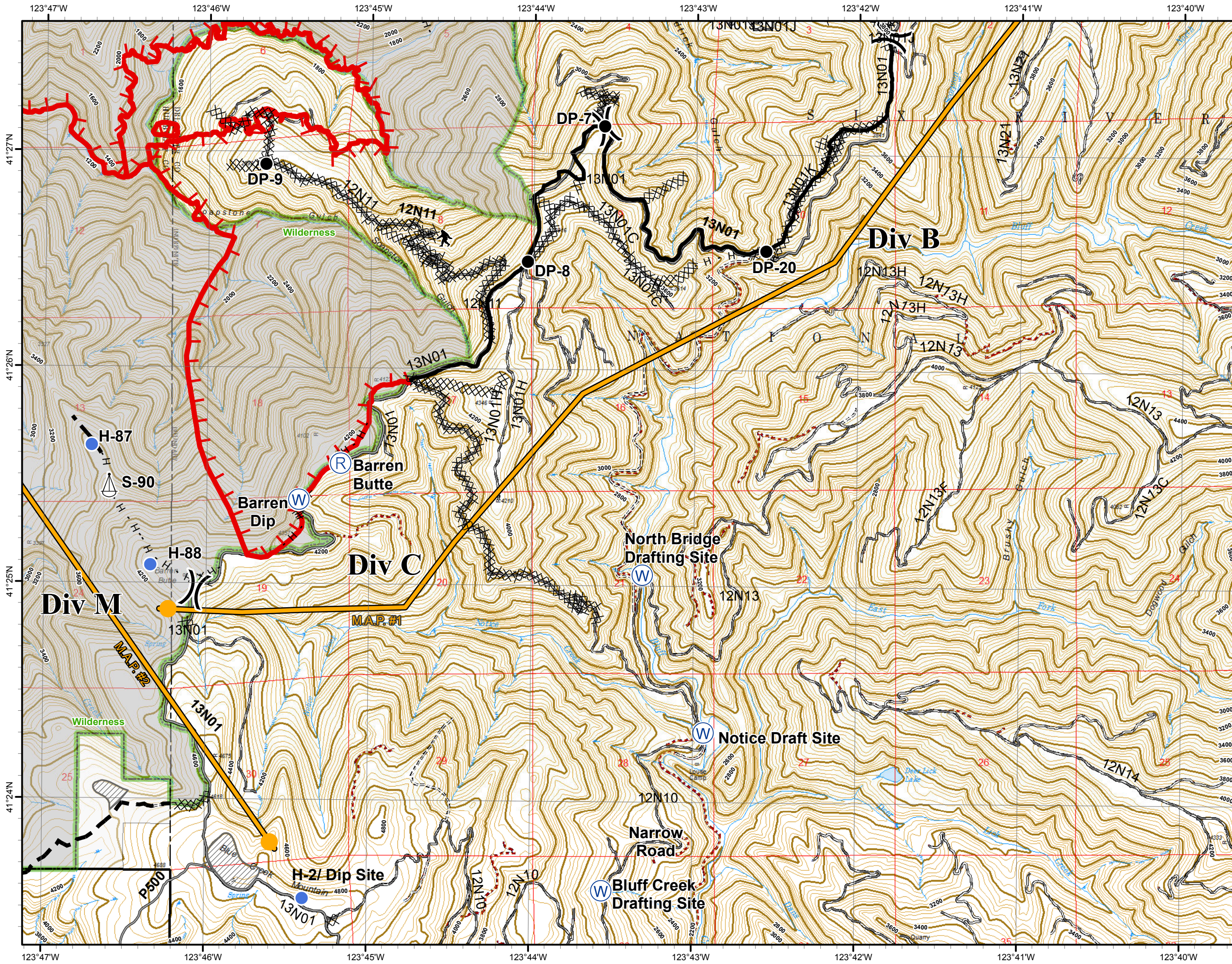
NorCalTeam1
 August 25, 2015
 2036 Hours



0 0.5
Miles



IAP Map
 Nickowitz Fire
 CA-SRF-1470
 08/27/2015
 Day Shift
 6,364 Acres
 IAP: Page 4



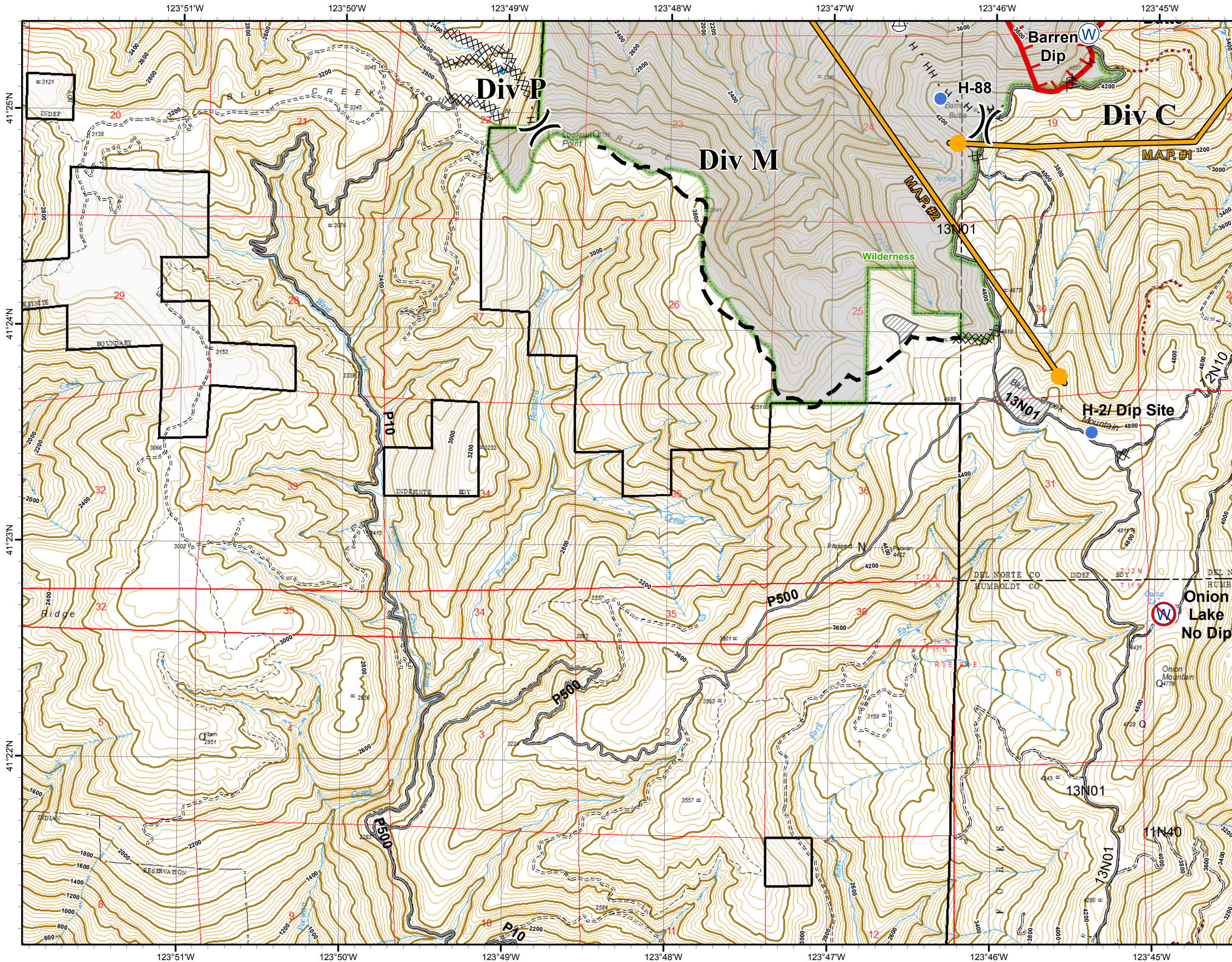
- Uncontrolled Fire Edge
- Completed Dozer Line
- Completed Line
- Hand Line
- Management Action Point
- Planned Fire Line
- Drop Point
- Helispot
- Repeater
- Sling Site
- Water Source
- Division Break
- Decommissioned Roads
- Road Class 3, 4, 5
- Road Class 2
- Wilderness
- No Work Zone

N

NorCalTeam1
 August 25, 2015
 2036 Hours

0 0.5
 Miles

IAP Map
 Nickowitz Fire
 CA-SRF-1470
 08/27/2015
 Day Shift
 6,364 Acres
 IAP: Page 5



- Uncontrolled Fire Edge
- Completed Dozer Line
- Hand Line
- Management Action Point
- Planned Fire Line
- Helispot
- Sling Site
- Water Source
- Restricted Water Source
- Division Break
- Decommissioned Roads
- Road Class 3, 4, 5
- Road Class 2
- Wilderness
- No Work Zone

N

NorCalTeam1
 August 25, 2015
 2036 Hours

0 0.5
Miles