


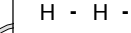
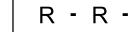











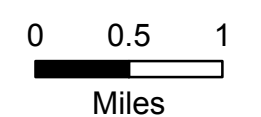


IAP Index

Nickowitz Fire
CA-SRF-1470
08/29-31/2015
Extended Shift
6,631 Acres

-  Uncontrolled Fire Edge
-  Completed Dozer Line
-  Completed Line
-  Hand Line
-  Road as Completed Line
-  Management Action Point
-  Planned Fire Line
-  Hoist
-  Drop Point
-  Helispot
-  Repeater
-  Sling Site
-  Water Source
-  Restricted Water Source
-  Division Break
-  Roads

*Fire perimeter as of
08/28/2015 0700*



Page 1

Page 2

Page 3

Page 4

Page 5

Div Z

Div A

Div B

Div C

Div M

Contingency North

Contingency South

Nickowitz Peak

Barren Butte

North Bridge Drafting Site

Notice Draft Site

Bluff Creek Drafting Site

Onion Lake No Dip

Slide Dip

H-2 / Dip Site

B10
018
B10

B900

P10

P500

P500

M.A.P.#3

M.A.P.#7

M.A.P.#2



Maps

MTD
August 28, 2015
1000 Hours