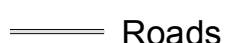
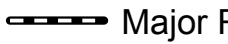




LAC  
August 28, 2015  
0940 Hours

### Transportation Map: East

Nickowitz Fire  
CA-SRF-1470  
08/29-31/2015  
Extended Shift  
6,631 Acres

-  Roads
-  Major Road
-  Route To Fire
-  Fire Polygon

