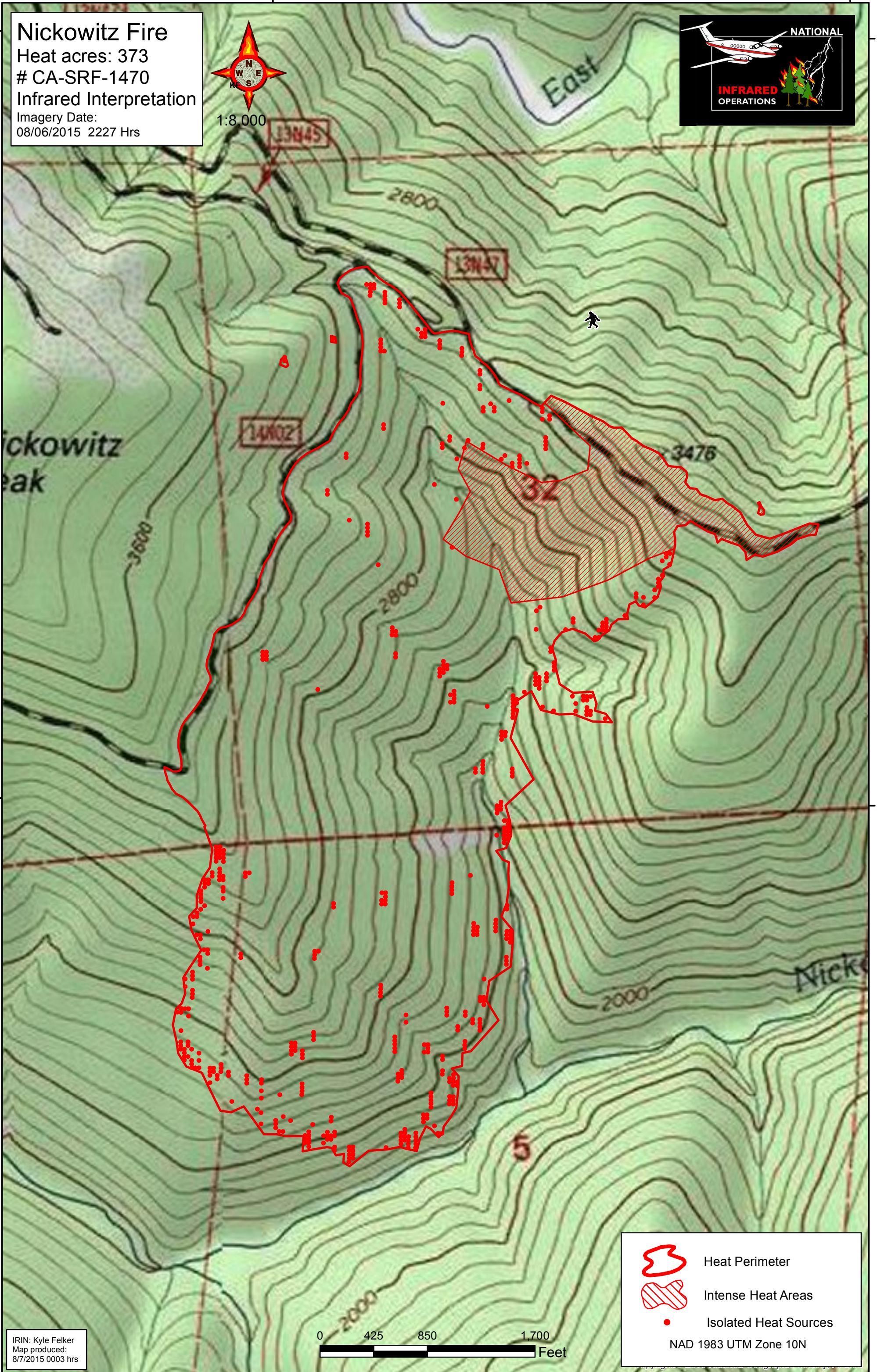






Nickowitz Fire
 Heat acres: 373
 # CA-SRF-1470
 Infrared Interpretation
 Imagery Date:
 08/06/2015 2227 Hrs



IRIN: Kyle Felker
 Map produced:
 8/7/2015 0003 hrs



-  Heat Perimeter
-  Intense Heat Areas
-  Isolated Heat Sources

NAD 1983 UTM Zone 10N