

Nickowitz Fire
 Heat acres: 560
 # CA-SRF-1470
 Infrared Interpretation
 Imagery Date:
 08/07/2015 2053 Hrs



41°29'N

41°29'N

41°28'N

41°28'N




41°27'N

41°27'N

IRIN: Kyle Felker
 Map produced:
 8/7/2015 2257 hrs

0 500 1,000 2,000

Map data: GeoEye, Earthstar, Getmapping, Aerogrid, IGN, IGP, swisstopo, ...

-  Heat Perimeter
-  Intense Heat Areas
-  Isolated Heat Sources

NAD 1983 UTM Zone 10N