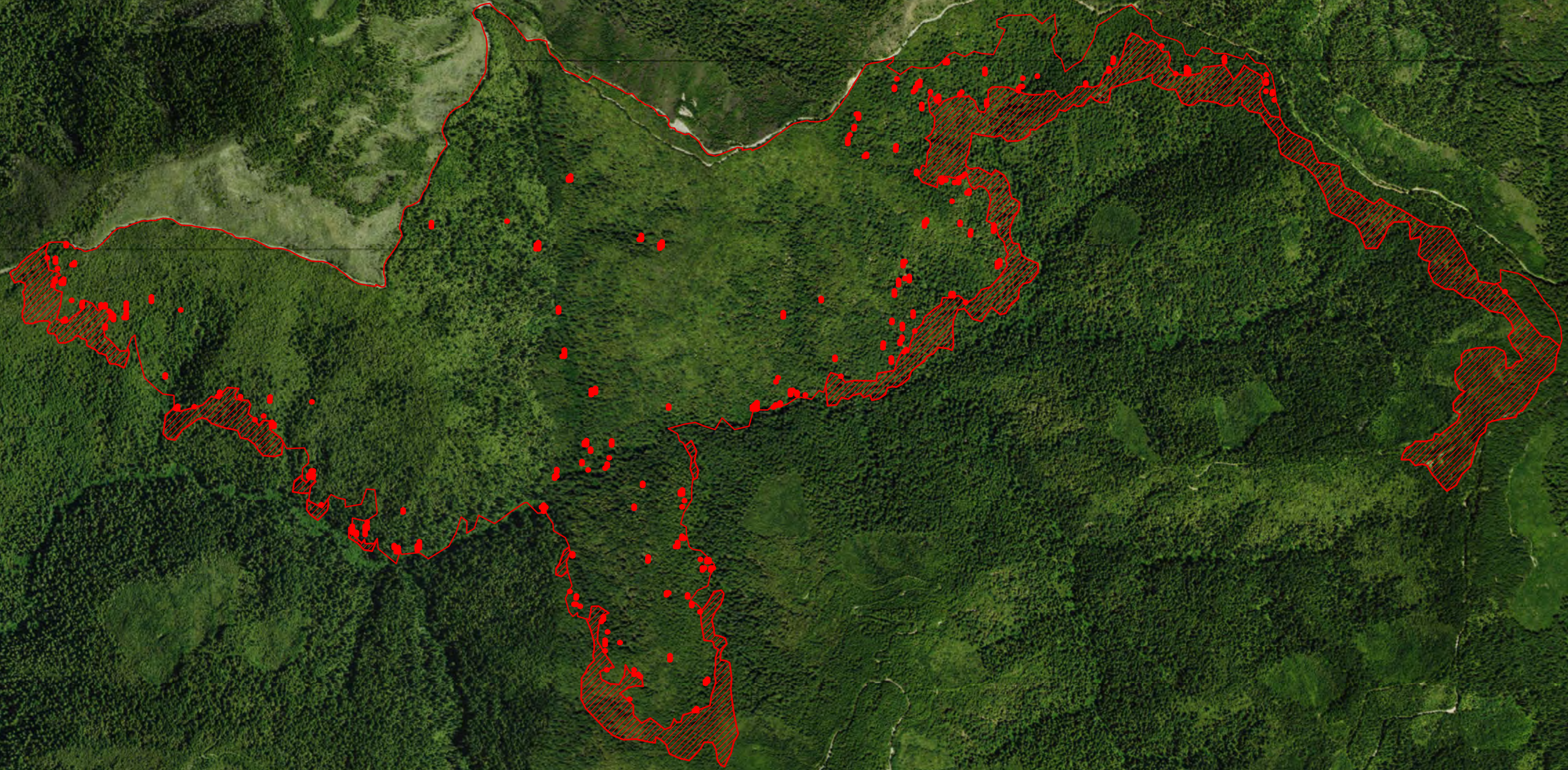





Nickowitz Fire
Heat Acres: 1,609
CA-SRF-1470
Infrared Interpretation
Imagery Date:
08/12/2015 2132 Hrs



IRIN: Kyle Felker
Map produced:
8/12/2015 22:36 hrs

Source: Esri, DigitalGlobe, GeoEye, Earthstar Geographics, CNES/Airbus DS, USDA, AeroGRID, IGN, Community



-  Heat Perimeter
-  Intense Heat Areas
-  Isolated Heat Sources

NAD 1983 UTM Zone 10N