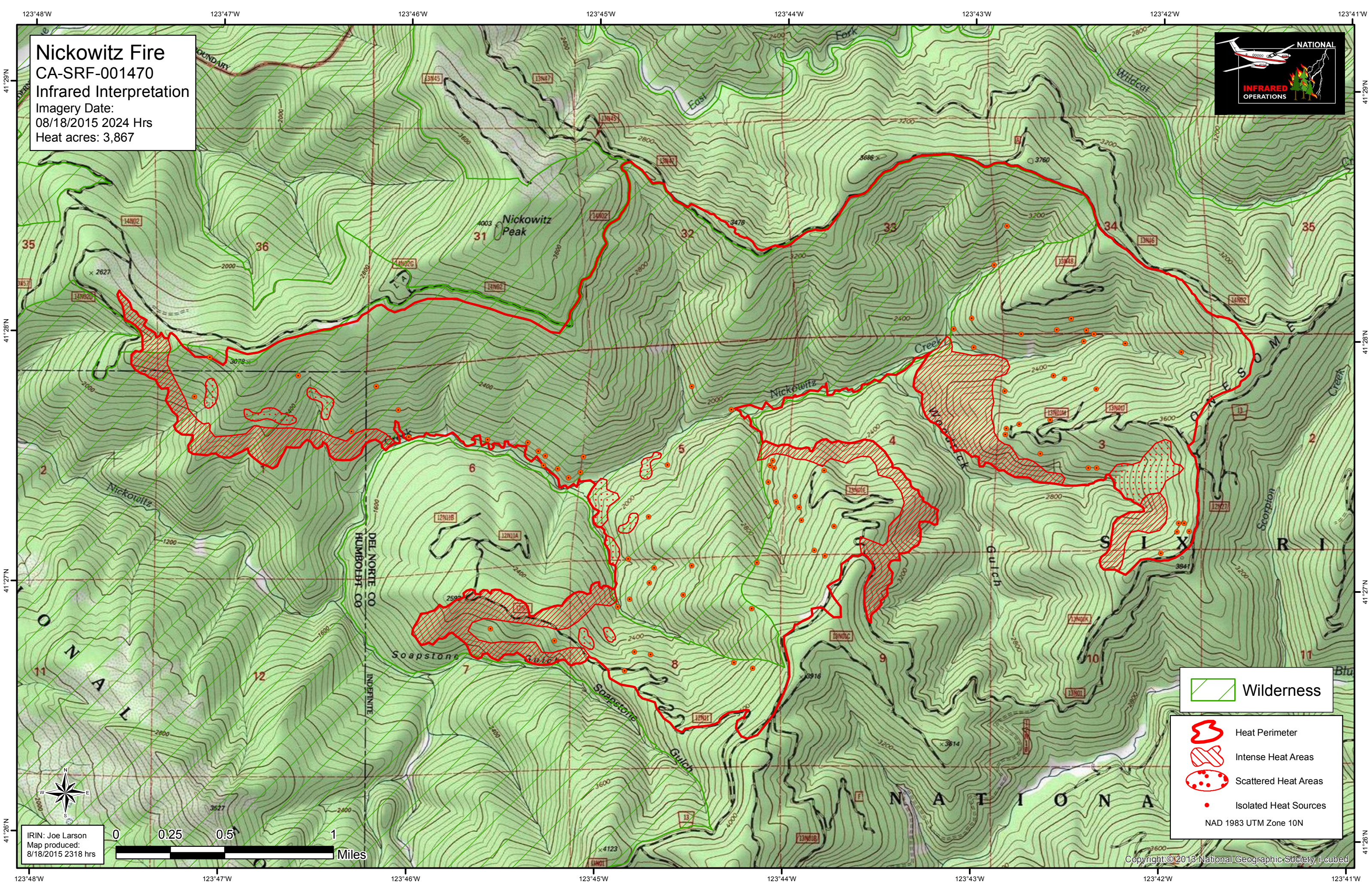



Nickowitz Fire
CA-SRF-001470
Infrared Interpretation
Imagery Date:
08/18/2015 2024 Hrs
Heat acres: 3,867



Wilderness


Heat Perimeter

Intense Heat Areas

Scattered Heat Areas

Isolated Heat Sources

NAD 1983 UTM Zone 10N



IRIN: Joe Larson
Map produced:
8/18/2015 2318 hrs