

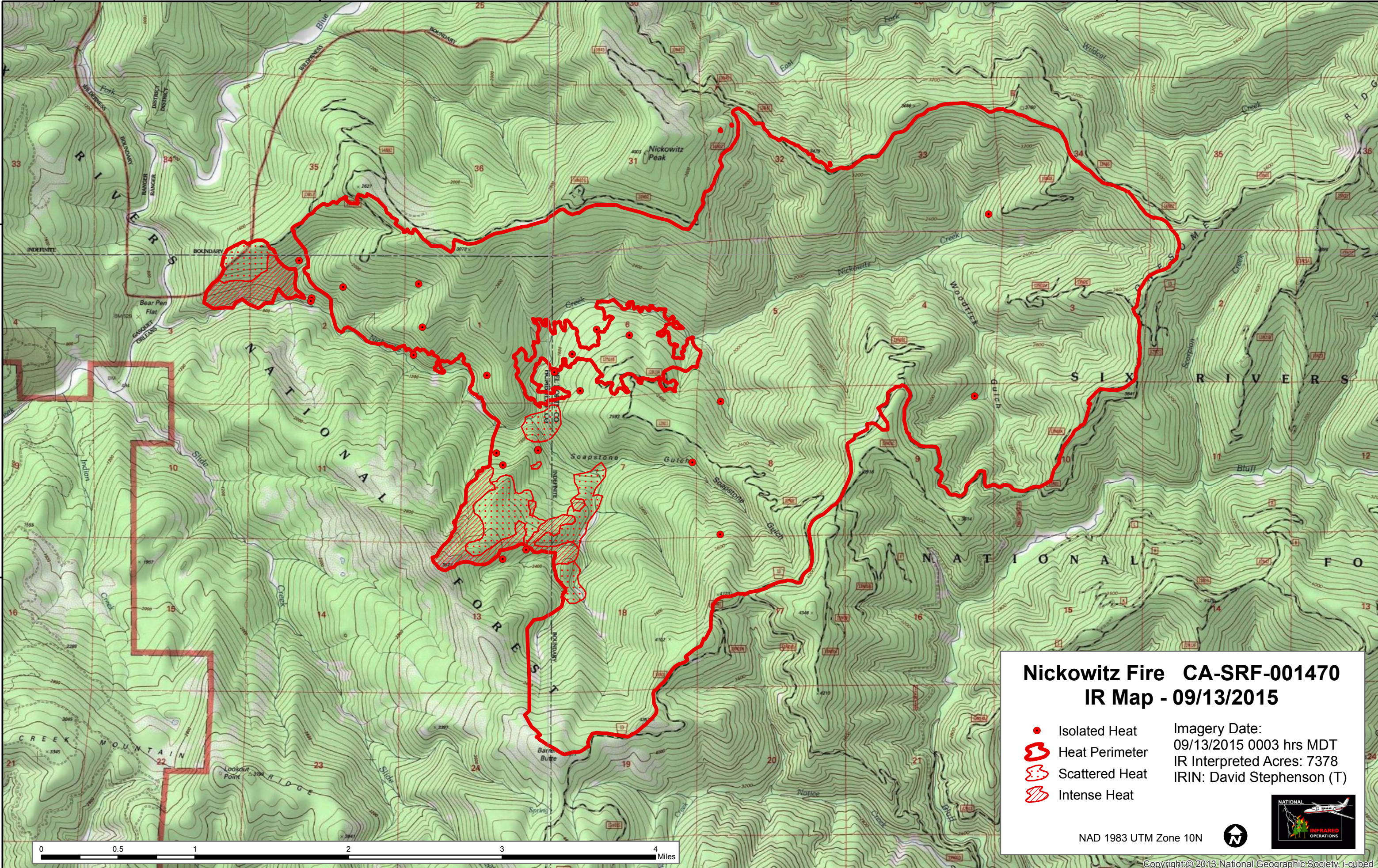
123°50'W 123°48'W 123°46'W 123°44'W 123°42'W

41°28'N





41°26'N

41°28'N


41°26'N



**Nickowitz Fire CA-SRF-001470**  
**IR Map - 09/13/2015**

-  Isolated Heat
  -  Heat Perimeter
  -  Scattered Heat
  -  Intense Heat
- Imagery Date: 09/13/2015 0003 hrs MDT  
 IR Interpreted Acres: 7378  
 IRIN: David Stephenson (T)

NAD 1983 UTM Zone 10N



123°50'W 123°48'W 123°46'W 123°44'W 123°42'W 123°40'W