

Nickowitz Fire
Heat Acres: 7,509
CA-SRF-1470
Infrared Interpretation
Imagery Date:
09/20/2015 2023 Hrs






41° 27.494' N
123° 45.611' W

41° 27.412' N
123° 45.672' W

41° 26.023' N
123° 46.845' W

41° 26.071' N
123° 46.491' W

 Heat Perimeter
 Isolated Heat Sources
NAD 1983 UTM Zone 10N



IRIN: Kyle Felker
Map produced:
9/20/2015 2059 hrs

Copyright © 2013