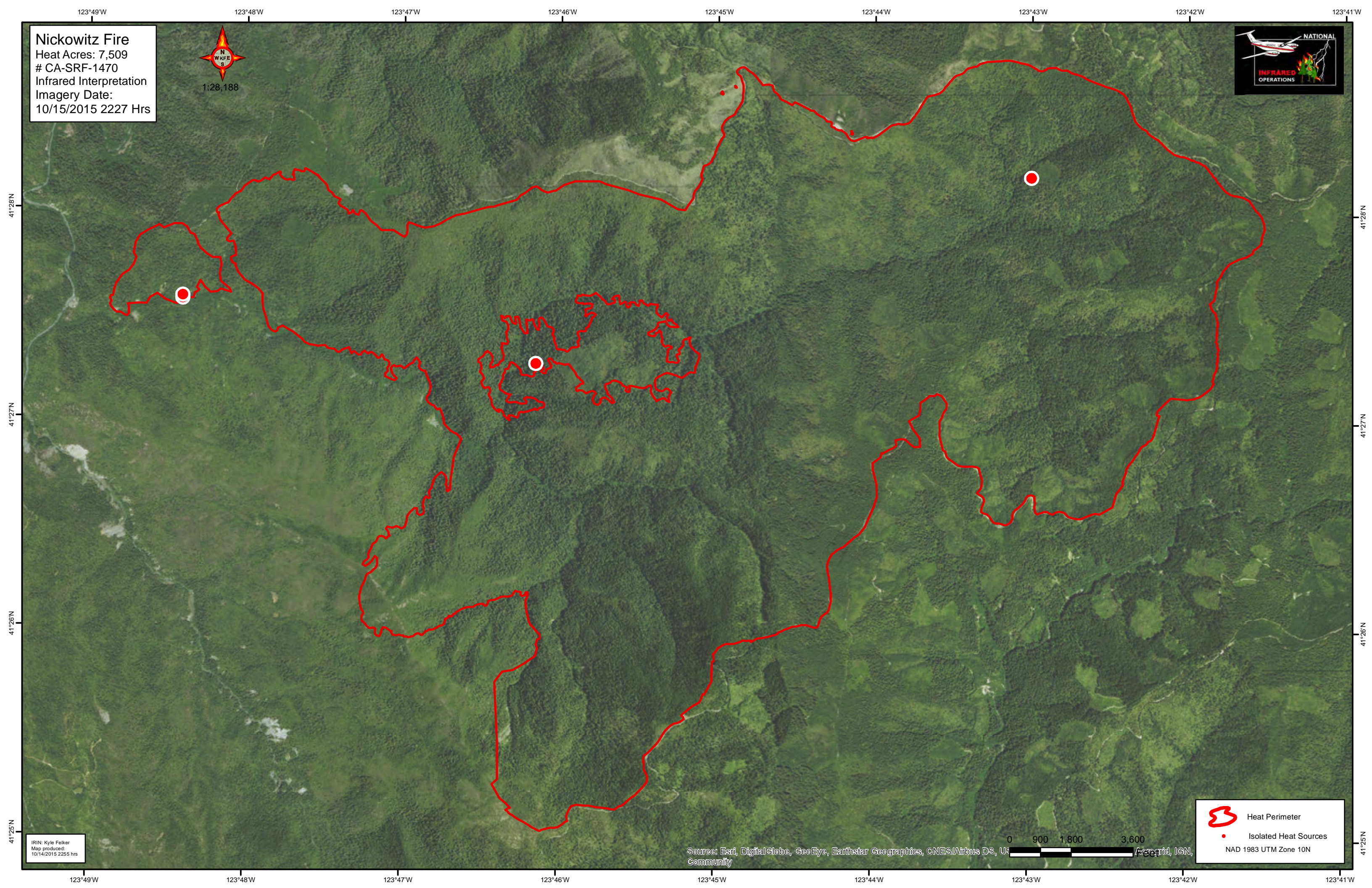




**Nickowitz Fire**  
Heat Acres: 7,509  
# CA-SRF-1470  
Infrared Interpretation  
Imagery Date:  
10/15/2015 2227 Hrs



IRIN: Kyle Felker  
Map produced:  
10/14/2015 2255 hrs

Source: Esri, DigitalGlobe, GeoEye, Earthstar Geographics, CNES/Airbus DS, USDA, AeroGRID, IGN, Community



 Heat Perimeter  
 Isolated Heat Sources  
NAD 1983 UTM Zone 10N

123°49'W 123°48'W 123°47'W 123°46'W 123°45'W 123°44'W 123°43'W 123°42'W 123°41'W

41°28'N  
41°27'N  
41°26'N  
41°25'N

41°28'N  
41°27'N  
41°26'N  
41°25'N