











Transportation Map
ROUTE COMPLEX
 CA-SRF-001476
 8/14/2015

 Travel Route to Staging Area 1	 Drop Point	 Forest Service Highway 1	 Local Streets
 Fire Perimeter	 Incident Command Post	 Major Roads	 Other Roads
 Staging Area	 Miles		

