














  
 Map Date: 8/18/2015, 8:15:33 PM  
 Map Datum: NAD 83  
 Map Projection: UTM Zone 10 North

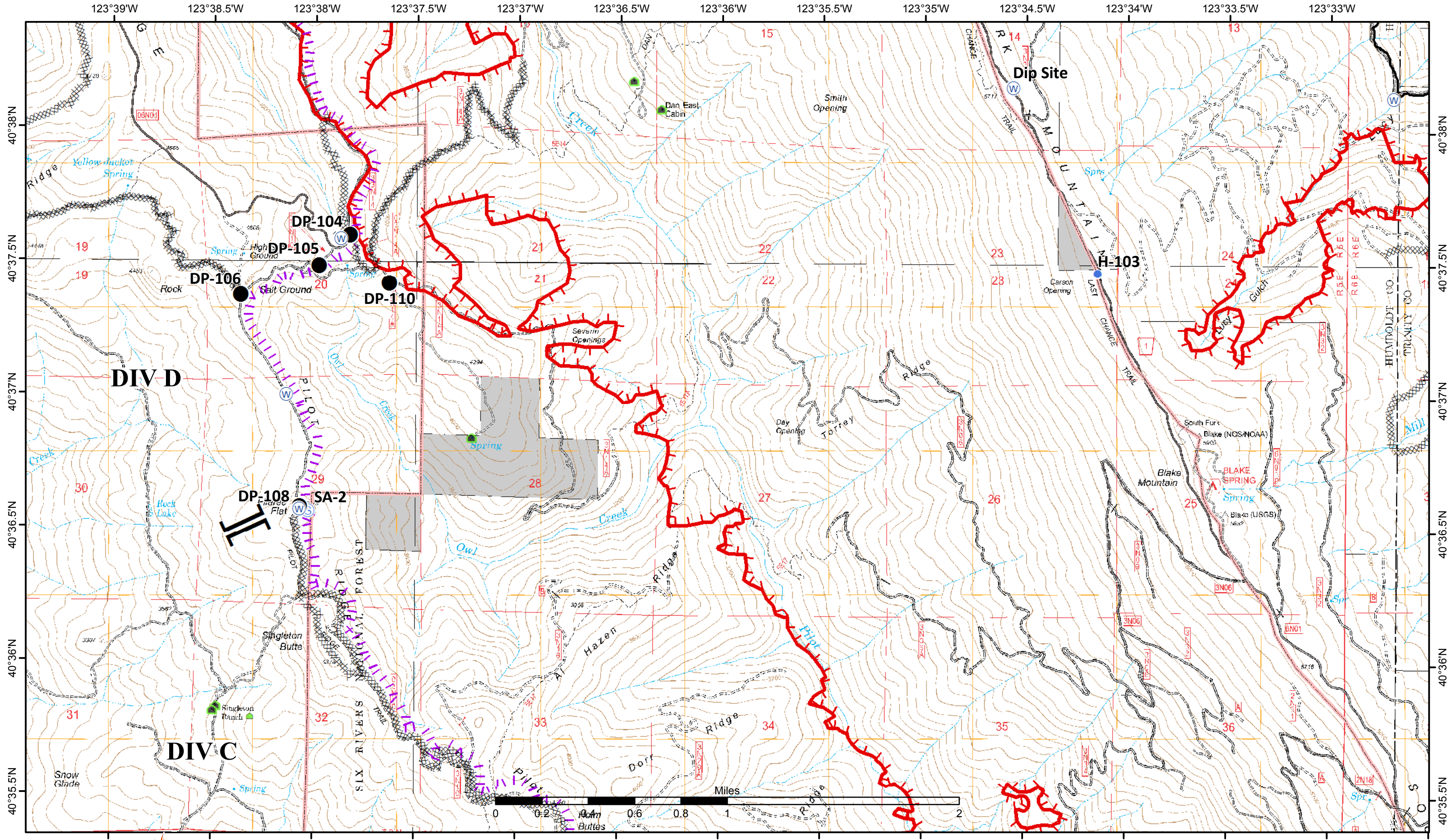
-  Drop Point
-  Road Blocked
-  Completed Line
-  Transmission Line
-  Helispot
-  Uncontrolled Fire Edge
-  Hand Line
-  Administrative Forest
-  Water Source
-  Completed Dozer Line
-  Proposed Burnout
-  Non Forest Land

 Branch
  Division

**ROUTE COMPLEX**  
**CA-SRF-001476**  
 8/19/2015

**IAP MAP**  
 Page: 1





Map Date: 8/18/2015, 8:16:04 PM  
 Map Datum: NAD 83  
 Map Projection: UTM Zone 10 North

- Drop Point
- ⊙ Water Source
- Completed Line
- Building Cluster
- Helispot
- ┌─┐ Uncontrolled Fire Edge
- ||| Proposed Burnout
- ▭ Administrative Forest
- ⊙ Staging Area
- XXXXXX Completed Dozer Line
- Structure
- Non Forest Land

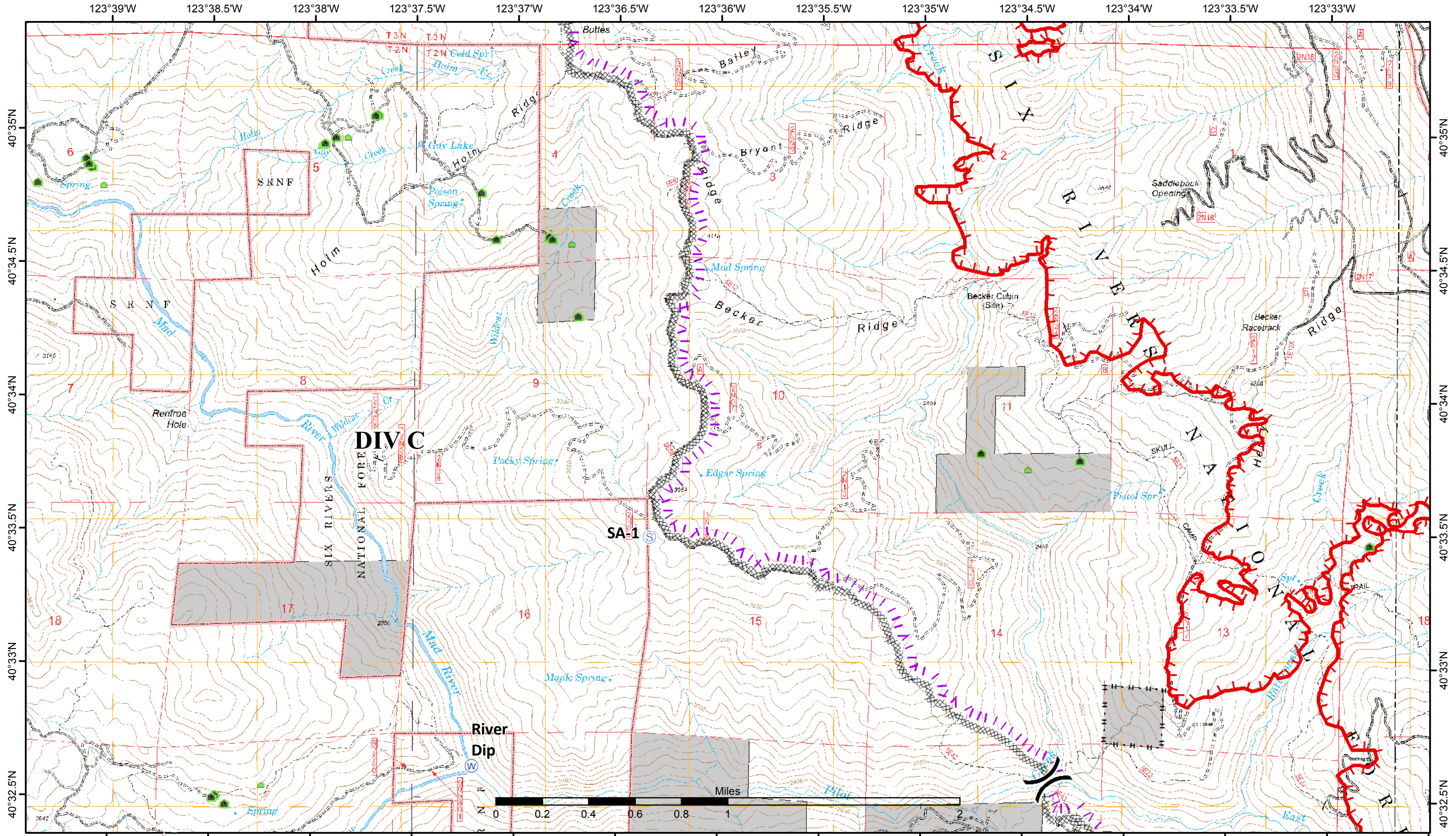
[[




))



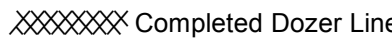
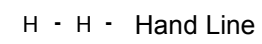




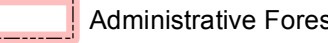

**ROUTE COMPLEX**  
**CA-SRF-001476**  
 8/19/2015

**IAP MAP**  
 Page: 2

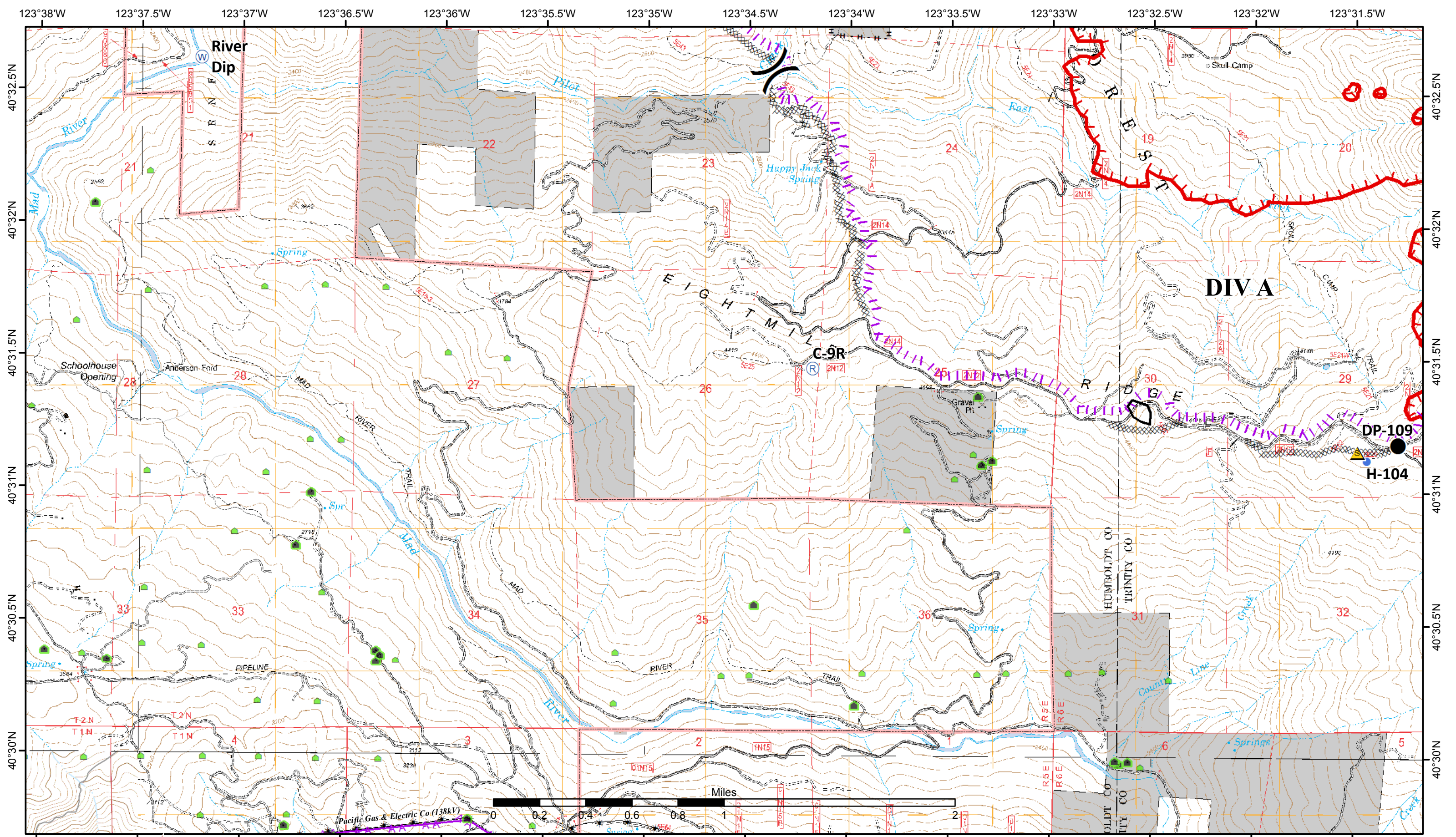





















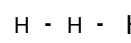





  
 Map Date: 8/18/2015, 8:16:33 PM  
 Map Datum: NAD 83  
 Map Projection: UTM Zone 10 North

-  Staging Area
-  Water Source
-  Completed Dozer Line
-  Hand Line
-  Structure
-  Building Cluster
-  Non Forest Land
-  Proposed Burnout
-  Administrative Forest
-  Uncontrolled Fire Edge










  
 Map Date: 8/18/2015, 8:17:03 PM  
 Map Datum: NAD 83  
 Map Projection: UTM Zone 10 North

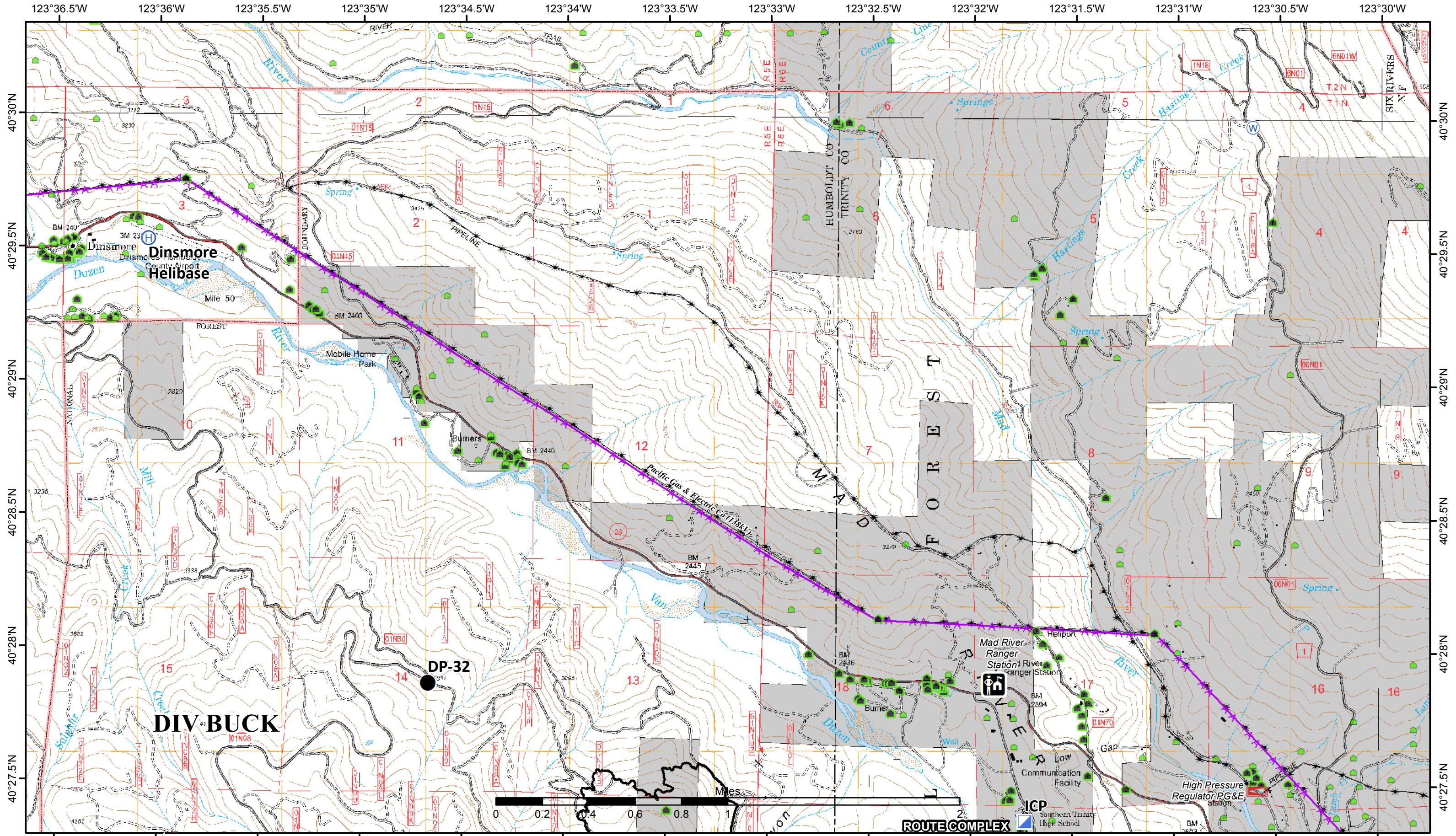
- |  |  |  |   |   |   |
|--|--|--|---|---|---|
|  Drop Point |  Safety Zone            |  Completed Dozer Line |  Proposed Burnout  |  Building Cluster      |  Non Forest Land       |
|  Helispot   |  Water Source           |  Completed Line       |  Transmission Line |  Natural Gas Line      |  Administrative Forest |
|  Repeater   |  Uncontrolled Fire Edge |  Hand Line            |  Structure         |  Administrative Forest |   |

**ROUTE COMPLEX**  
**CA-SRF-001476**  
 8/19/2015

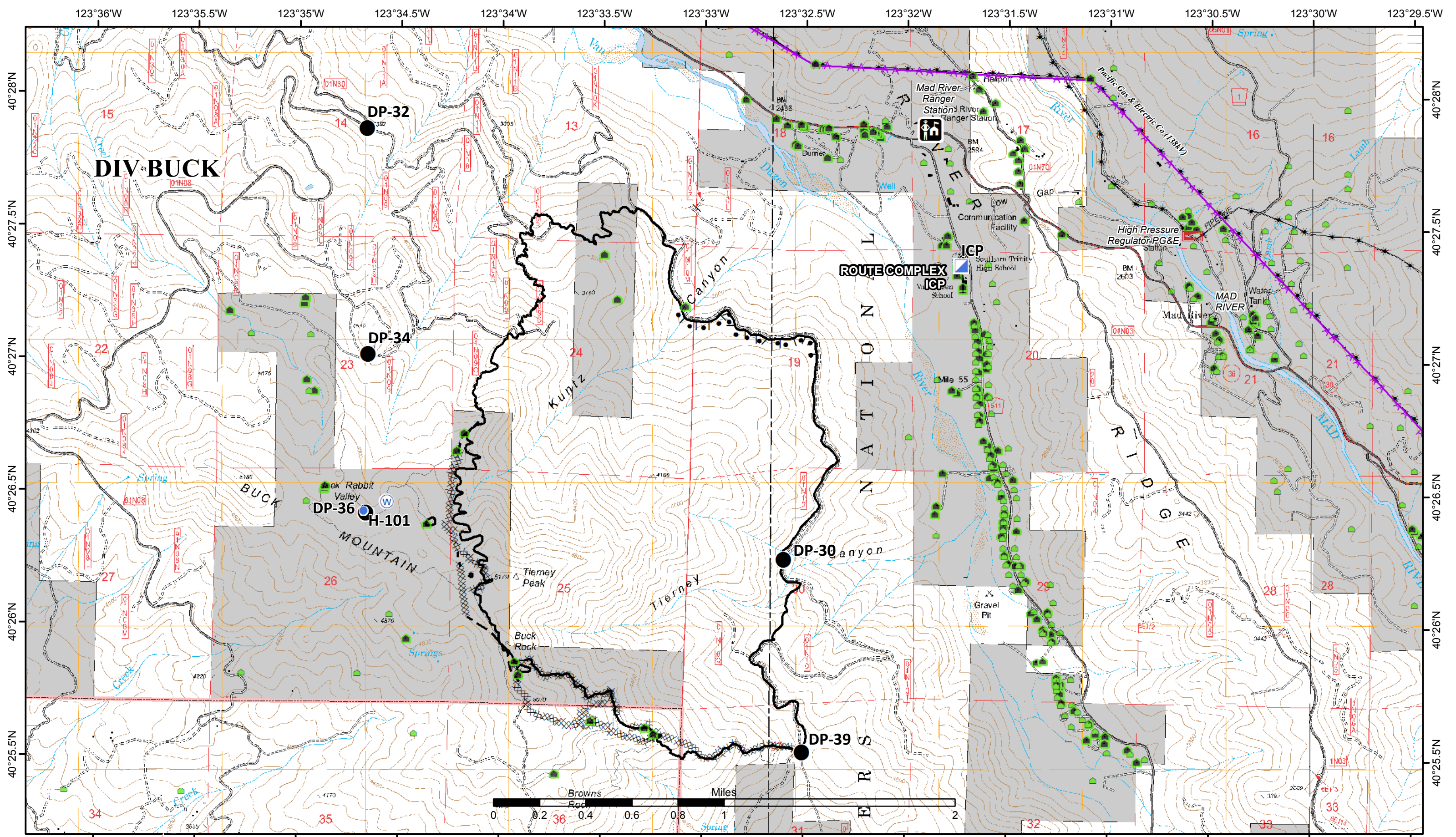
**IAP MAP**  
 Page: 4




 Branch
  Division





























  
 Map Date: 8/18/2015, 8:18:02 PM  
 Map Datum: NAD 83  
 Map Projection: UTM Zone 10 North

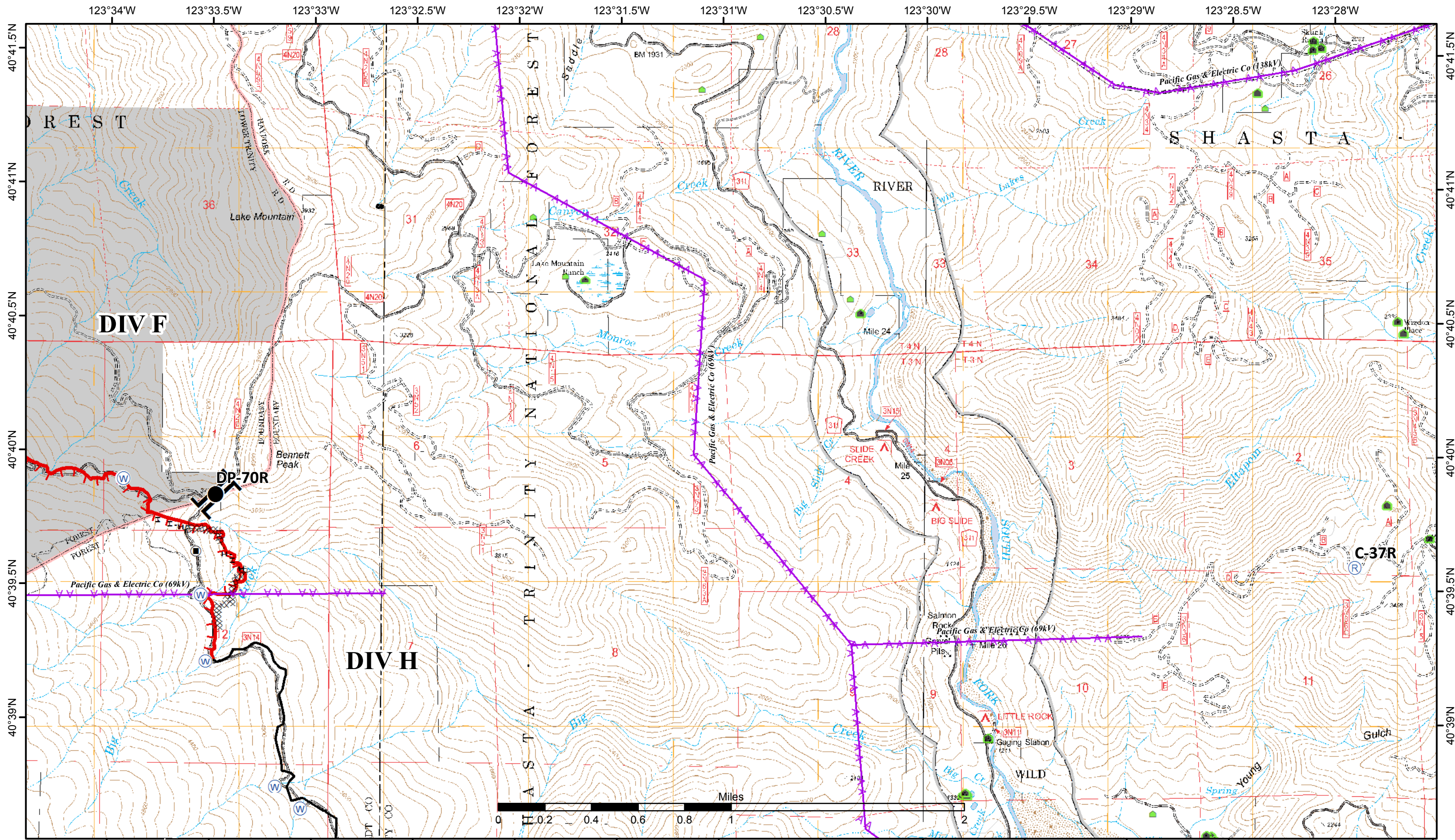
- |   |  |   |   |   |
|---|--|---|---|---|
|  Drop Point            |  Water Source         |  Completed Burnout |  Structure               |  Natural Gas Line      |
|  Helispot              |  Completed Dozer Line |  Planned Fire Line |  Building Cluster        |  Administrative Forest |
|  Incident Command Post |  Completed Line       |  Transmission Line |  High Pressure Regulator |  Non Forest Land       |

**ROUTE COMPLEX**  
**CA-SRF-001476**  
 8/19/2015

**IAP MAP**  
 Page: 6

 Branch
  Division





- Drop Point
- Road Blocked
- Completed Line
- Structure
- Administrative Forest
- Hand Line
- Building Cluster
- Non Forest Land
- Uncontrolled Fire Edge
- Transmission Line
- Completed Dozer Line
- Repeater
- Water Source
- Wild and Scenic River

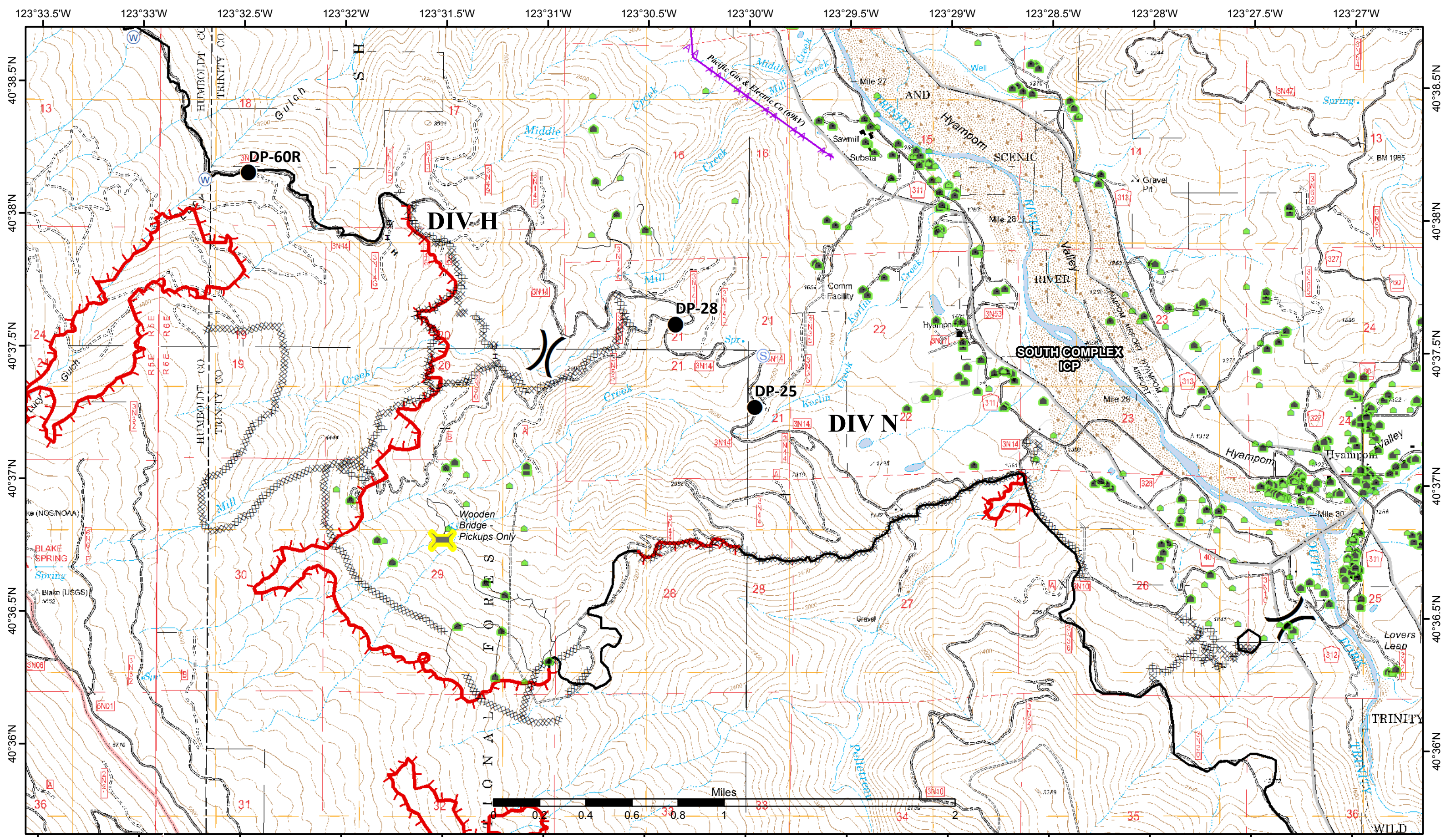
Map Date: 8/18/2015, 8:18:31 PM  
 Map Datum: NAD 83  
 Map Projection: UTM Zone 10 North

Branch ( ) Division

**ROUTE COMPLEX**  
**CA-SRF-001476**  
 8/19/2015

**IAP MAP**  
 Page: 7



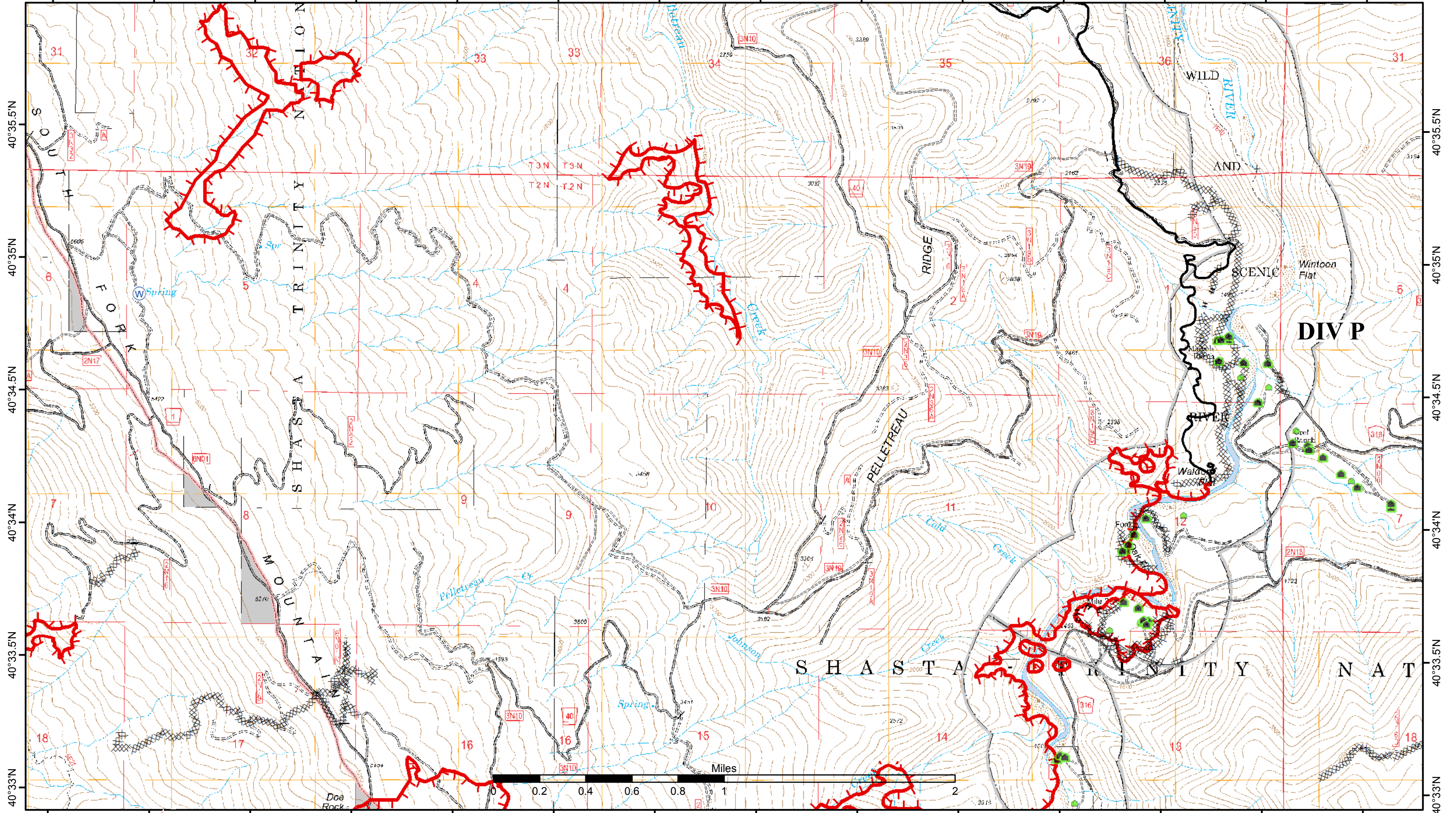


- Drop Point
- Uncontrolled Fire Edge
- Hand Line
- Building Cluster
- Administrative Forest
- Staging Area
- Completed Dozer Line
- Transmission Line
- Bridge
- Structure
- Completed Line
- Wild and Scenic River
- Water Source

Map Date: 8/18/2015, 8:19:01 PM  
 Map Datum: NAD 83  
 Map Projection: UTM Zone 10 North



123°32.5'W 123°32'W 123°31.5'W 123°31'W 123°30.5'W 123°30'W 123°29.5'W 123°29'W 123°28.5'W 123°28'W 123°27.5'W 123°27'W 123°26.5'W 123°26'W



Water Source

Completed Line

Building Cluster

Non Forest Land

Uncontrolled Fire Edge H - H - Hand Line

Wild and Scenic River

Completed Dozer Line

Structure

Administrative Forest

Map Date: 8/18/2015, 8:19:30 PM  
Map Datum: NAD 83  
Map Projection: UTM Zone 10 North

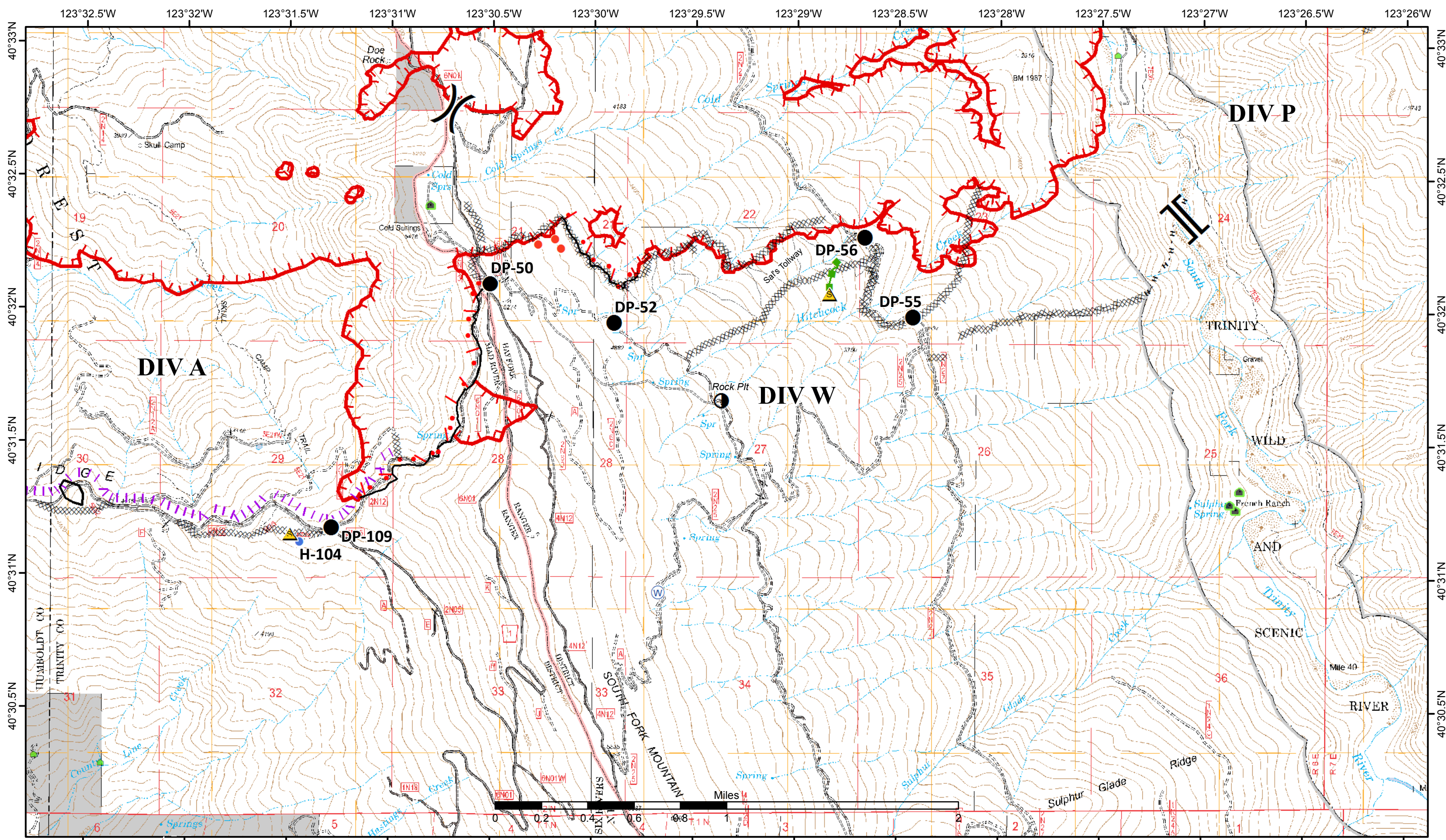
Branch Division




ROUTE COMPLEX  
CA-SRF-001476  
8/19/2015















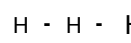



IAP MAP

Page: 9








  
 Map Date: 8/18/2015, 8:19:59 PM  
 Map Datum: NAD 83  
 Map Projection: UTM Zone 10 North

- |  |  |  |  |  |   |
|--|--|--|--|--|---|
|  Drop Point |  Safety Zone            |  Completed Dozer Line |  Escape Route     |  Proposed Burnout |  Rock Pit              |
|  Helispot   |  Water Source           |  Completed Line       |  Active Burnout   |  Structure        |  Wild and Scenic River |
|  Hot Spot   |  Uncontrolled Fire Edge |  Hand Line            |  Building Cluster |  Branch           |  Division              |

**ROUTE COMPLEX**  
**CA-SRF-001476**  
 8/19/2015