

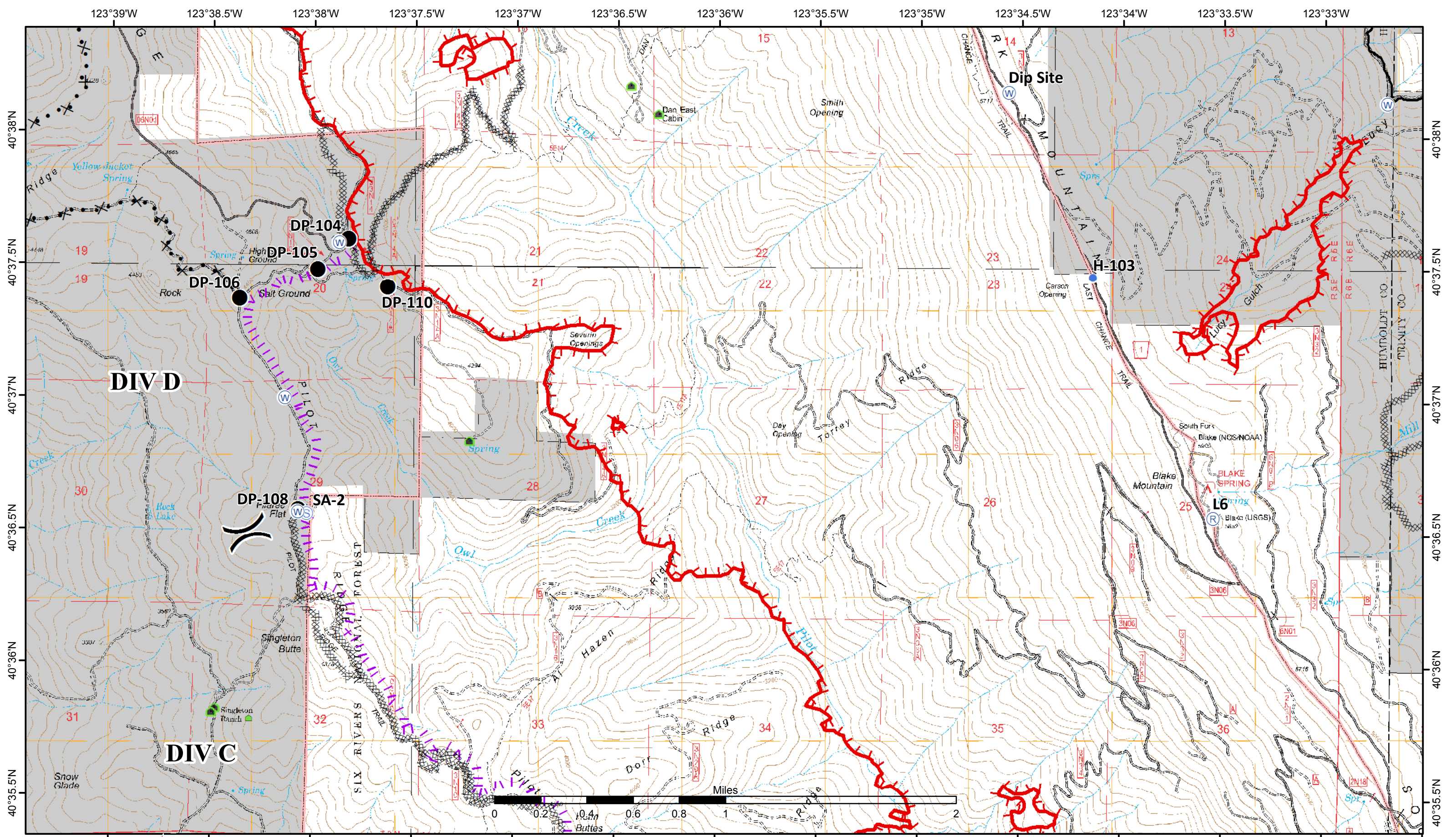
Map Date: 8/23/2015, 8:44:42 PM
 Map Datum: NAD 83
 Map Projection: UTM Zone 10 North

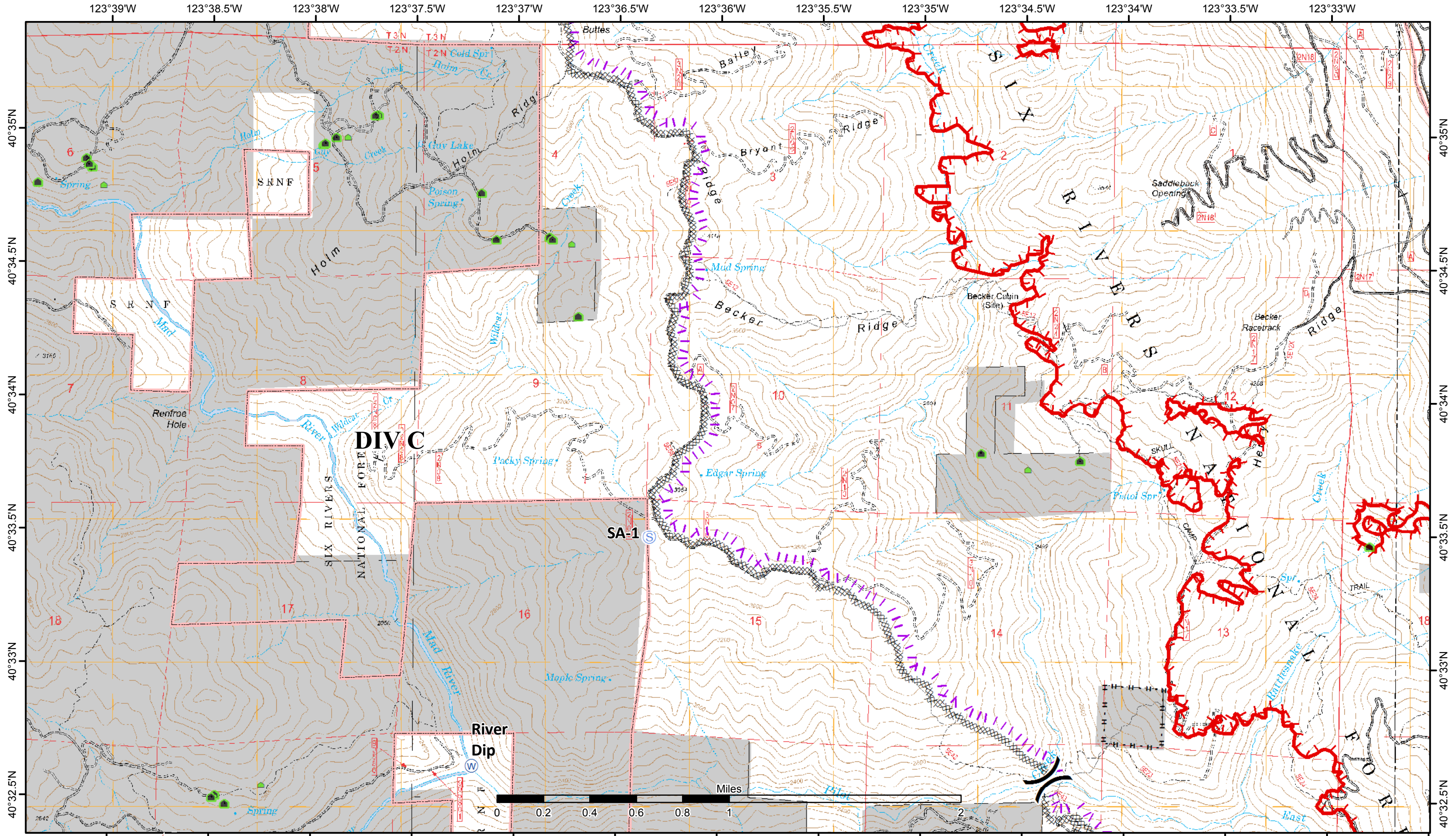
- Drop Point
- Road Blocked
- Completed Line
- Transmission Line
- Helispot
- Uncontrolled Fire Edge
- Hand Line
- Completed Dozer Line
- Proposed Dozer Line
- Administrative Forest
- Non Forest Land
- Water Source

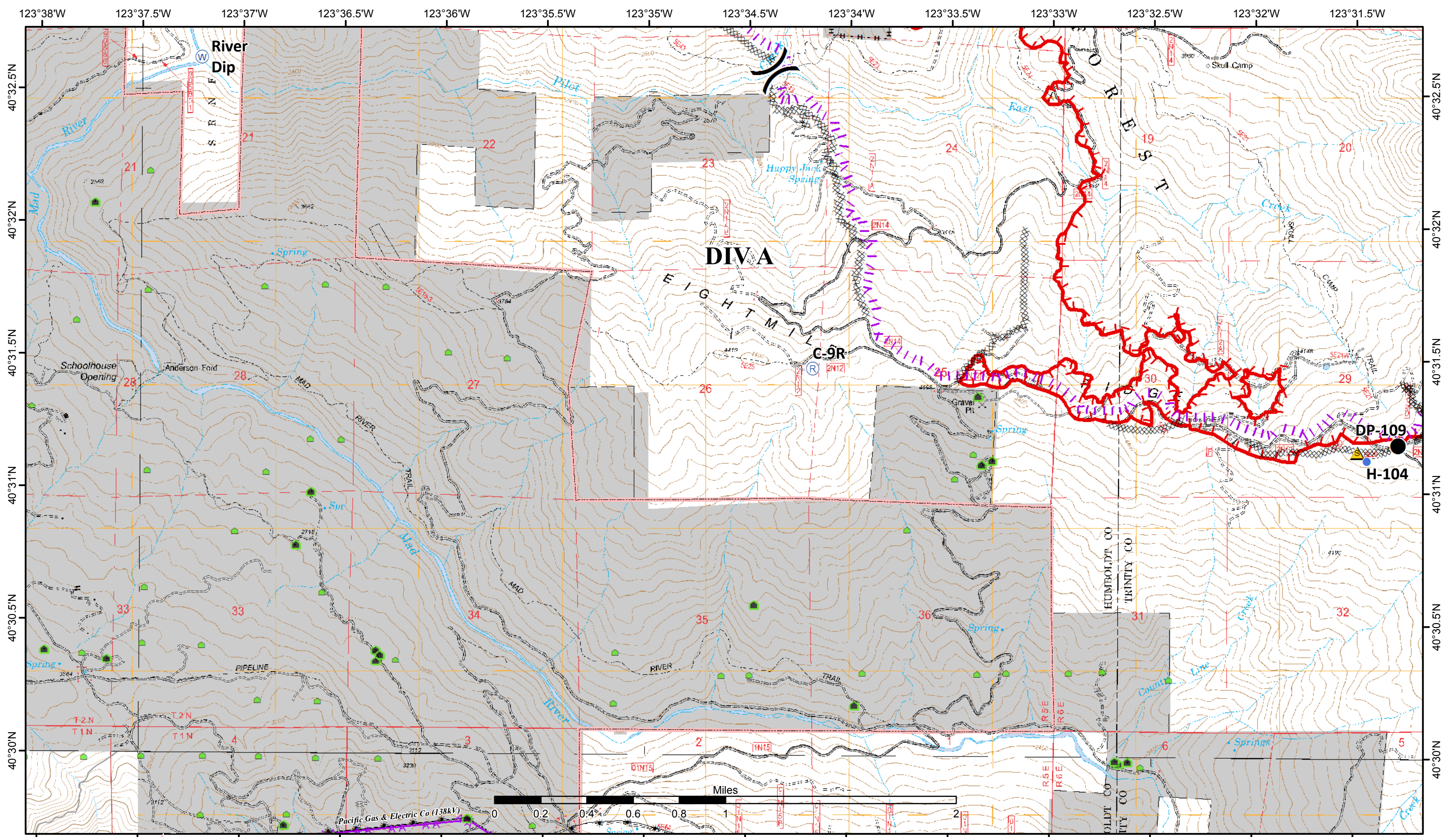
Branch
 Division




ROUTE COMPLEX
CA-SRF-001476
 8/24/2015

IAP MAP
 Page: 1








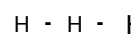









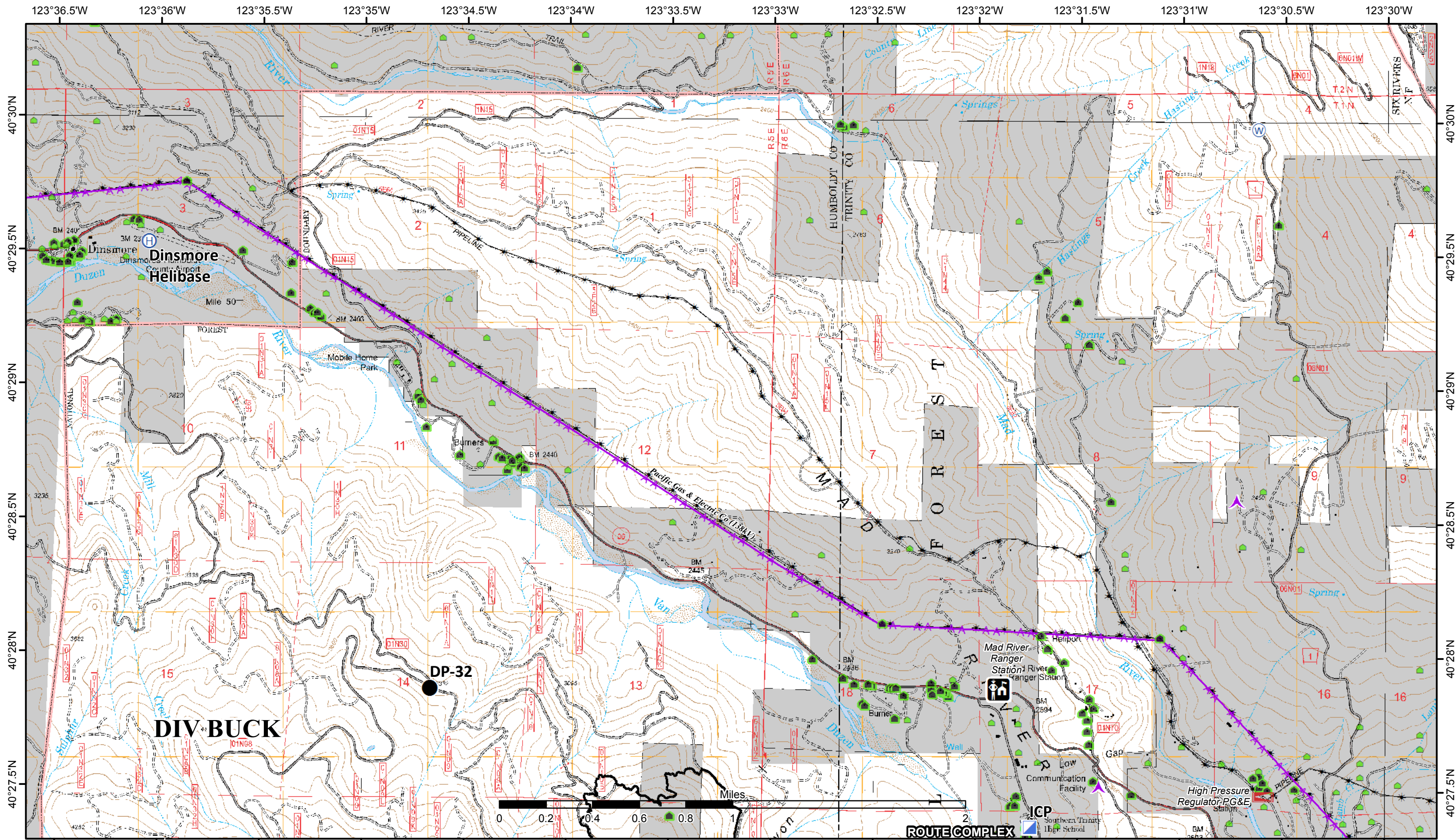



















 Map Date: 8/23/2015, 8:46:17 PM
 Map Datum: NAD 83
 Map Projection: UTM Zone 10 North

- | | | | | |
|--|--|--|---|---|
|  Drop Point |  Safety Zone |  Completed Dozer Line |  Transmission Line |  Natural Gas Line |
|  Helispot |  Water Source |  Hand Line |  Structure |  Administrative Forest |
|  Repeater |  Uncontrolled Fire Edge |  Proposed Burnout |  Building Cluster |  Non Forest Land |









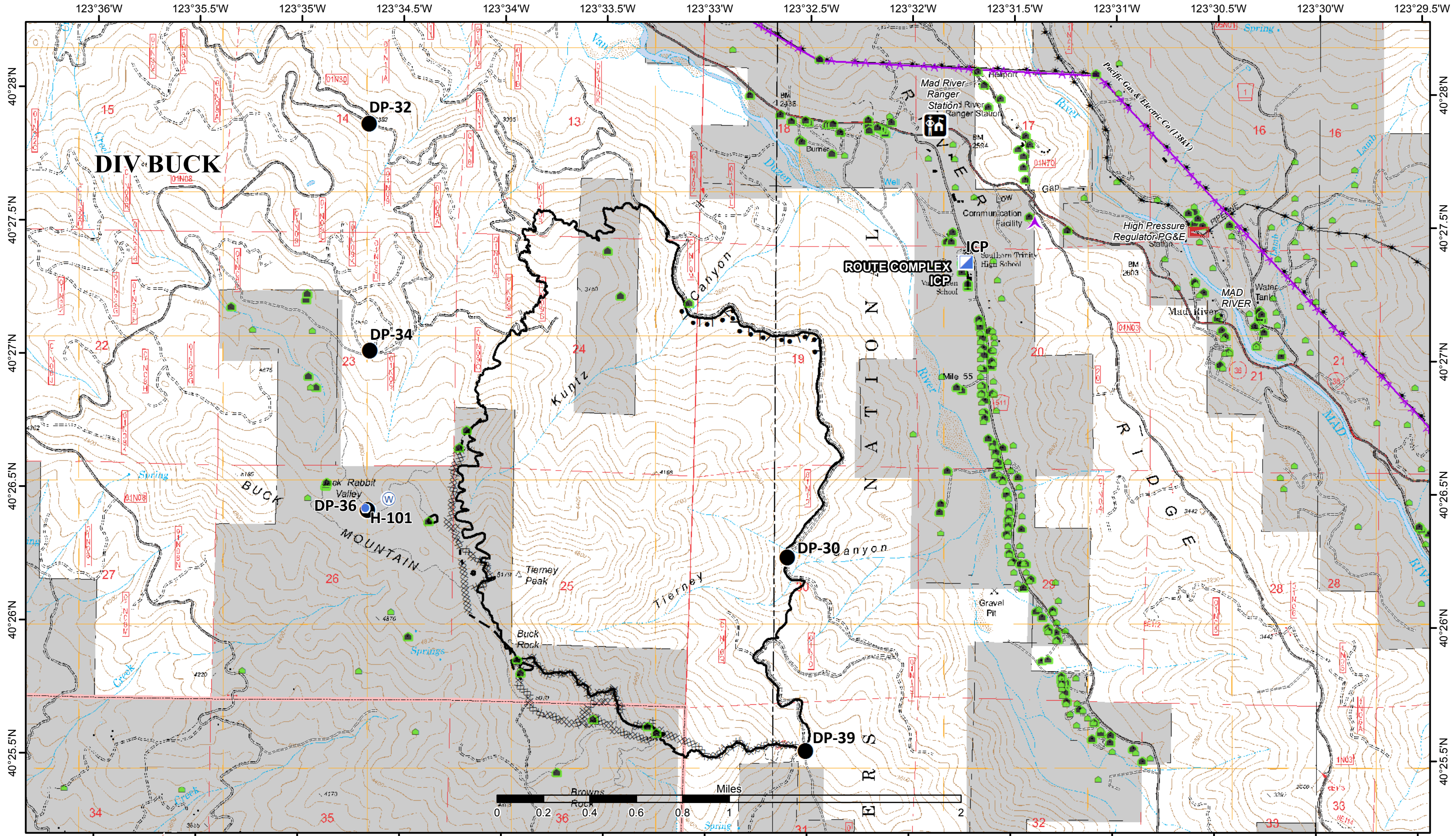
 Map Date: 8/23/2015, 8:46:49 PM
 Map Datum: NAD 83
 Map Projection: UTM Zone 10 North

- | | | | | | | | | | |
|---|---------------|---|-----------------------|---|-------------------|---|-------------------------|---|-----------------------|
|  | Aerial Hazard |  | Helibase |  | Completed Line |  | Building Cluster |  | Administrative Forest |
|  | Drop Point |  | Incident Command Post |  | Transmission Line |  | High Pressure Regulator |  | Non Forest Land |
|  | Water Source |  | Structure |  | Natural Gas Line | | | | |

ROUTE COMPLEX
 CA-SRF-001476
 8/24/2015

IAP MAP
 Page: 5

 Branch
  Division

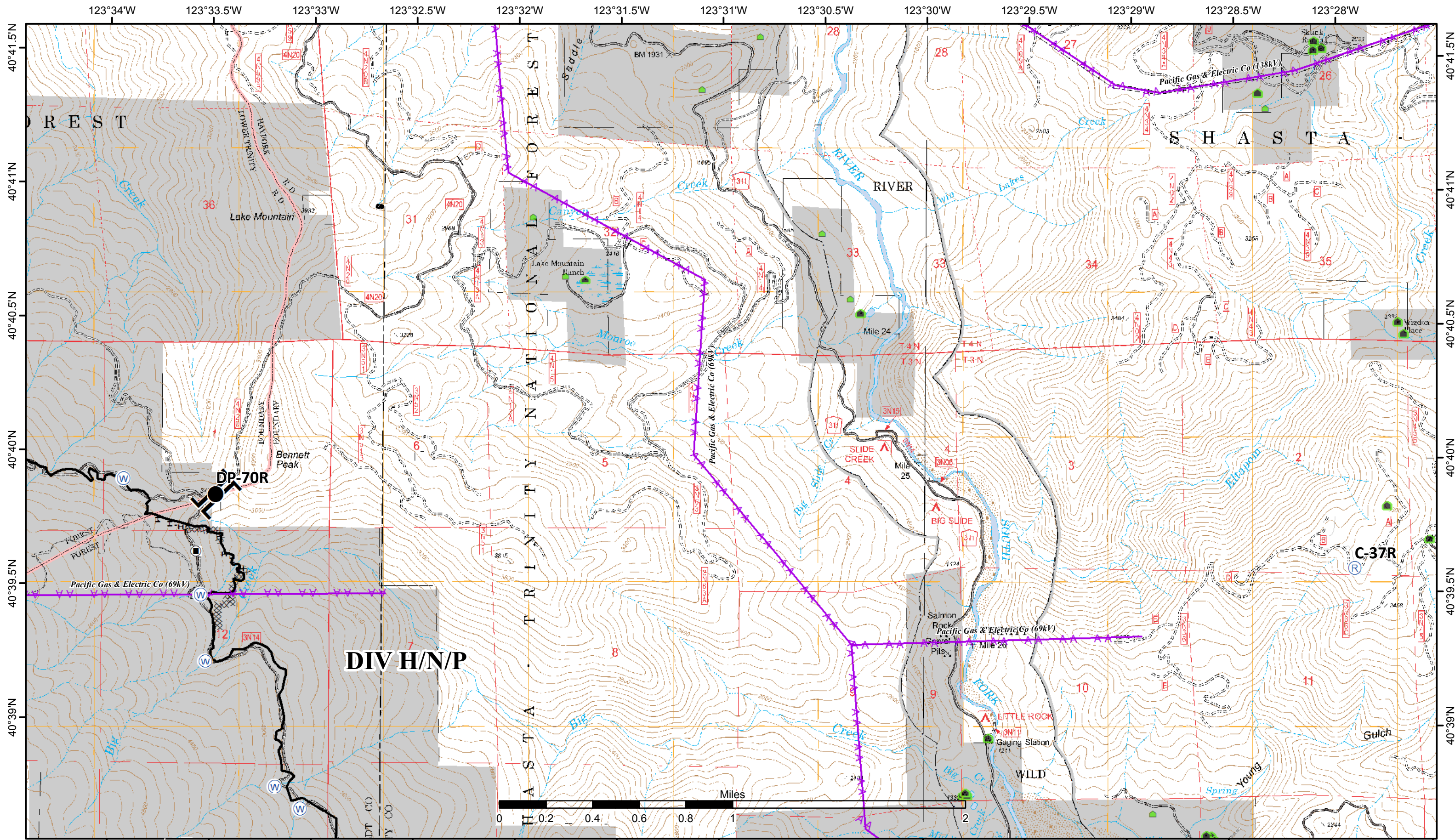









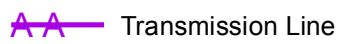
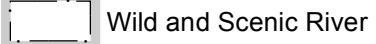



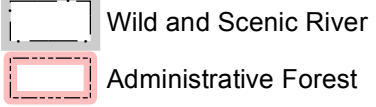
				Aerial Hazard		Helispot		Completed Dozer Line		Planned Fire Line		Building Cluster		Administrative Forest	
	Drop Point		Incident Command Post		Completed Line		Transmission Line		High Pressure Regulator		Non Forest Land		Branch		Division
	Water Source		Completed Burnout		Structure		Natural Gas Line								

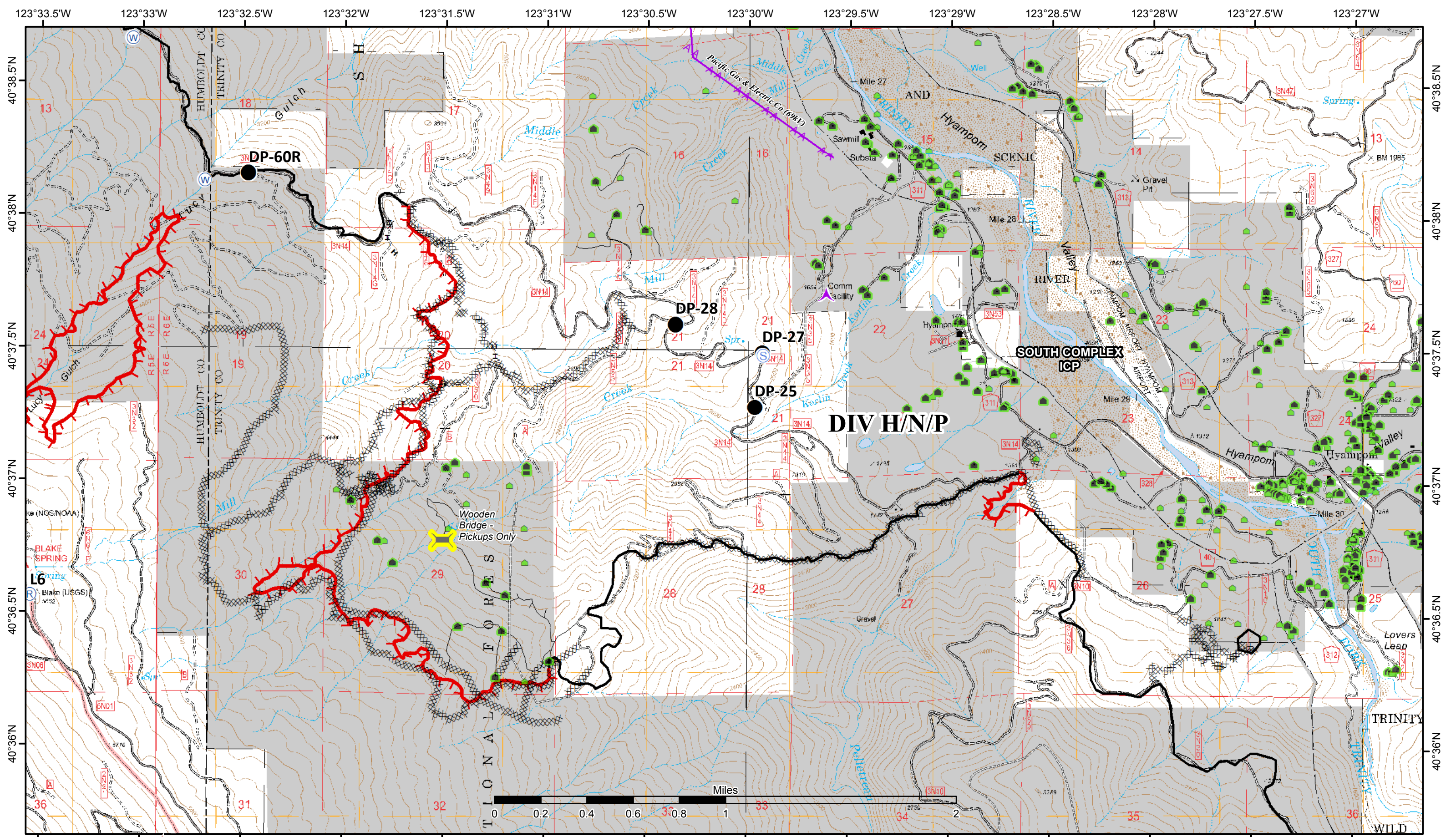
Map Date: 8/23/2015, 8:47:20 PM
 Map Datum: NAD 83
 Map Projection: UTM Zone 10 North

ROUTE COMPLEX
 CA-SRF-001476
 8/24/2015

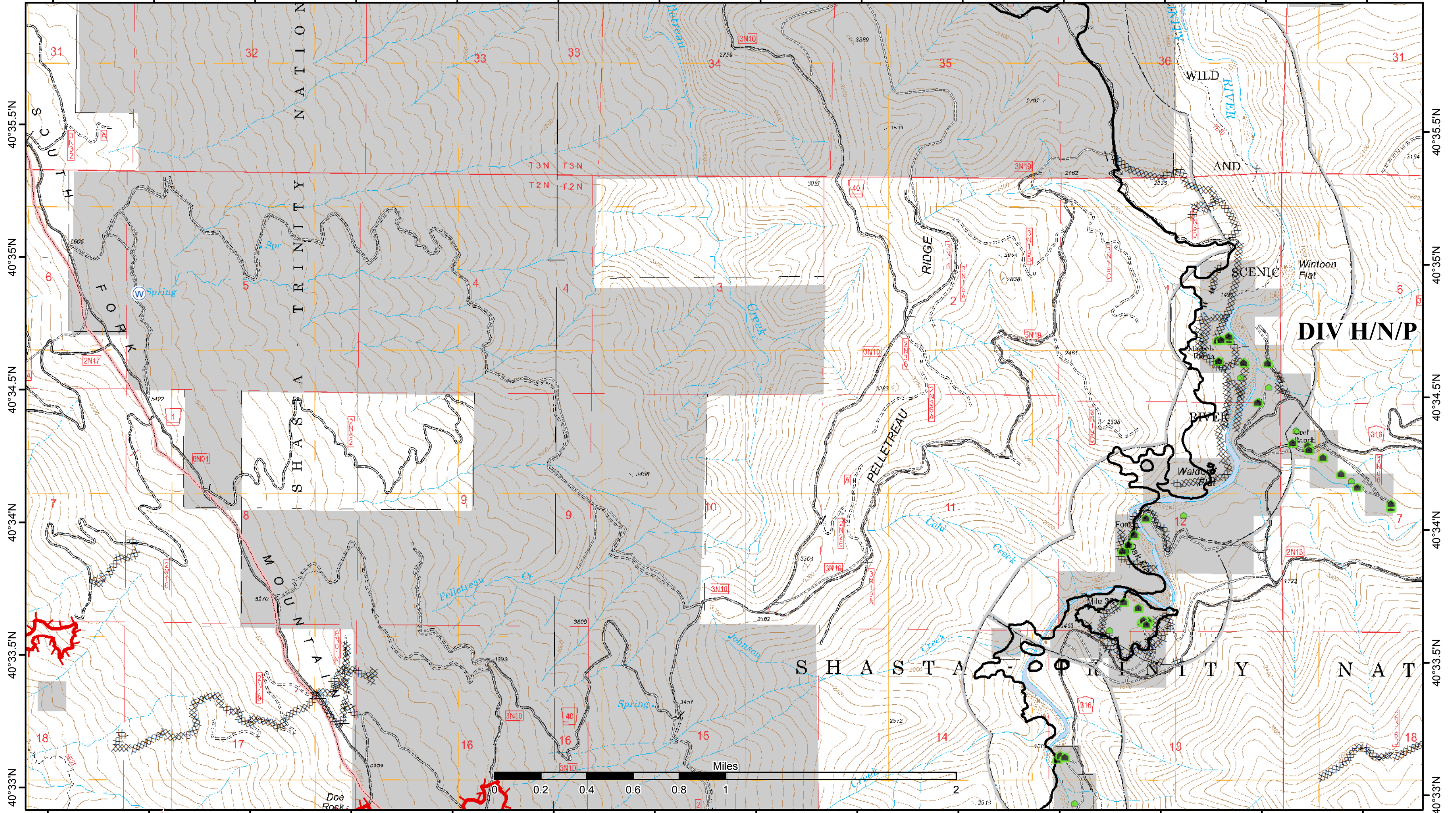
IAP MAP
 Page: 6



-  Drop Point
-  Road Blocked
-  H - H - Hand Line
-  Building Cluster
-  Non Forest Land
-  Repeater
-  Completed Dozer Line
-  Transmission Line
-  Wild and Scenic River
-  Water Source
-  Completed Line
-  Structure
-  Administrative Forest



123°32.5'W 123°32'W 123°31.5'W 123°31'W 123°30.5'W 123°30'W 123°29.5'W 123°29'W 123°28.5'W 123°28'W 123°27.5'W 123°27'W 123°26.5'W 123°26'W



DIV H/N/P

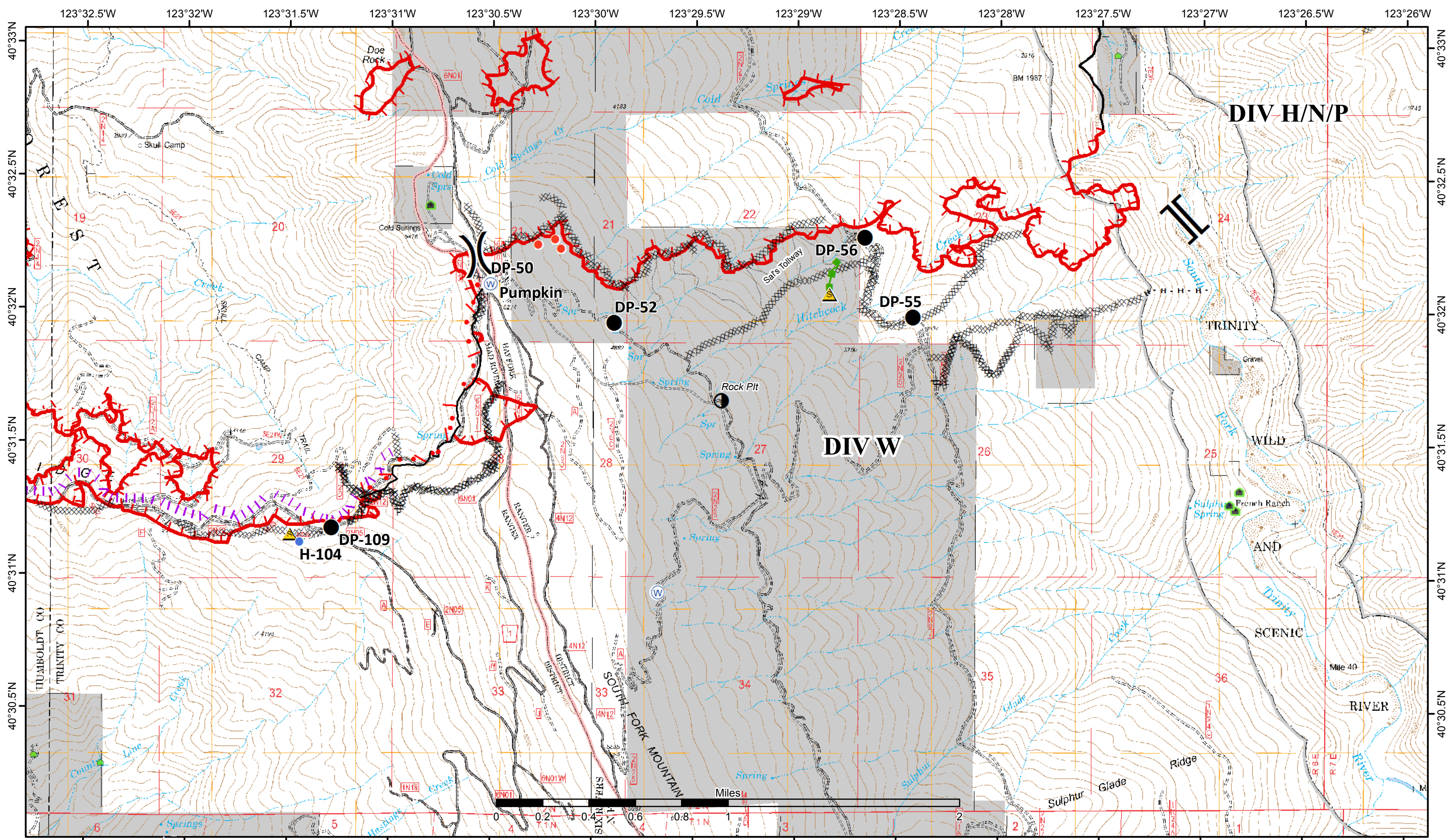
Map Date: 8/23/2015, 8:48:53 PM
 Map Datum: NAD 83
 Map Projection: UTM Zone 10 North




				Water Source		Completed Line		Building Cluster		Non Forest Land
				Structure		Administrative Forest				

ROUTE COMPLEX
CA-SRF-001476
8/24/2015















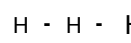



IAP MAP
Page: 9

Branch Division



 Map Date: 8/23/2015, 8:49:24 PM
 Map Datum: NAD 83
 Map Projection: UTM Zone 10 North

- | | | | | | |
|--|--|--|--|--|---|
|  Drop Point |  Safety Zone |  Completed Dozer Line |  Escape Route |  Proposed Burnout |  Rock Pit |
|  Helispot |  Water Source |  Completed Line |  Active Burnout |  Structure |  Wild and Scenic River |
|  Hot Spot |  Uncontrolled Fire Edge |  Hand Line |  Building Cluster |  Branch |  Division |

ROUTE COMPLEX
CA-SRF-001476
 8/24/2015