

**Gasquet Complex  
CA-SRF-001488**




























**08/04/2015**

**0600-0600**

**NAD 1983 UTM Zone 10N**

**Page**

**Legend**

-  Division
-  Branch
-  Drop Point
-  Fire Origin
-  Spot Fire
-  Helispot
-  Staging Area
-  Water Source
-  Helibase
-  Incident Command Post
-  Camp
-  Incident Base
-  Hot Spot
-  Repeater
-  Safety Zone
-  Fire Location
-  Fire Location Contained
-  Aerial Hazard
-  Restricted Water Source
-  Pump
-  Gate
-  Uncontrolled Fire Edge
-  Completed Dozer Line
-  Completed Hand Line
-  Road as Completed Line
-  Completed Line
-  Wilderness Boundary



0 1.5 3 Miles

A.S.  
August 03, 2015  
2330

